

ROADBOOK



1983 - 2023

40 Aniversario Rs Hostal Adelma

RALLYSPRINT

x HOZNAYO x

22 DE ABRIL

ITINERARIO HORARIO

Secc	St	CH TC	Descripción	Distancia TC	Distancia Enlace	Distancia Total	Tiempo	Km/h	Hora 1º
------	----	-------	-------------	--------------	------------------	-----------------	--------	------	---------

SÁBADO 22 de Abril de 2023

1 ^a	1	0	Salida P.Asistencias Parking Area Servicio Adelma						12:30
	1		Hoznayo		0,90	0,90	00:06	9,00	12:36
	A1 HOZNAYO-ANERO			7,35					12:39
2	1A		Entrada Reagrupamiento/ P. A.		2,05	9,40	00:15	37,60	12:54
	3		P.A. "A"	7,35	2,95	10,30	01:35		
	2 ^a	4	1B	Salida Reagrupamiento/ P.A.		0,90	0,90	00:06	9,00
2			Hoznayo		0,90	0,90	00:06	9,00	14:35
A2 HOZNAYO-ANERO			7,35					14:38	
5	2A		Entrada Reagrupamiento/ P.A.		2,05	9,40	00:15	37,60	14:53
	6		P.A. "B"	7,35	2,95	10,30	02:00		
	3 ^a	7	2B	Salida Reagrupamiento/ P.A.		1,99	1,99	00:07	17,06
3			Anero		1,99	1,99	00:07	17,06	17:00
B1 ANERO-HOZNAYO			7,35					17:03	
8	3A		Entrada Reagrupamiento/P.A.		1,04	8,39	00:15	33,56	17:18
	9		P.A. "C"	7,35	3,03	10,38	01:35		
	4 ^a	10	3B	Salida Reagrupamiento /P. A.		1,99	1,99	00:07	17,06
4			Anero		1,99	1,99	00:07	17,06	19:00
B2 ANERO-HOZNAYO			7,35					19:03	
11	4A		Fin de rallyesprint -		1,04	8,39	00:15	33,56	19:18

TOTALES RALLYE

29,40

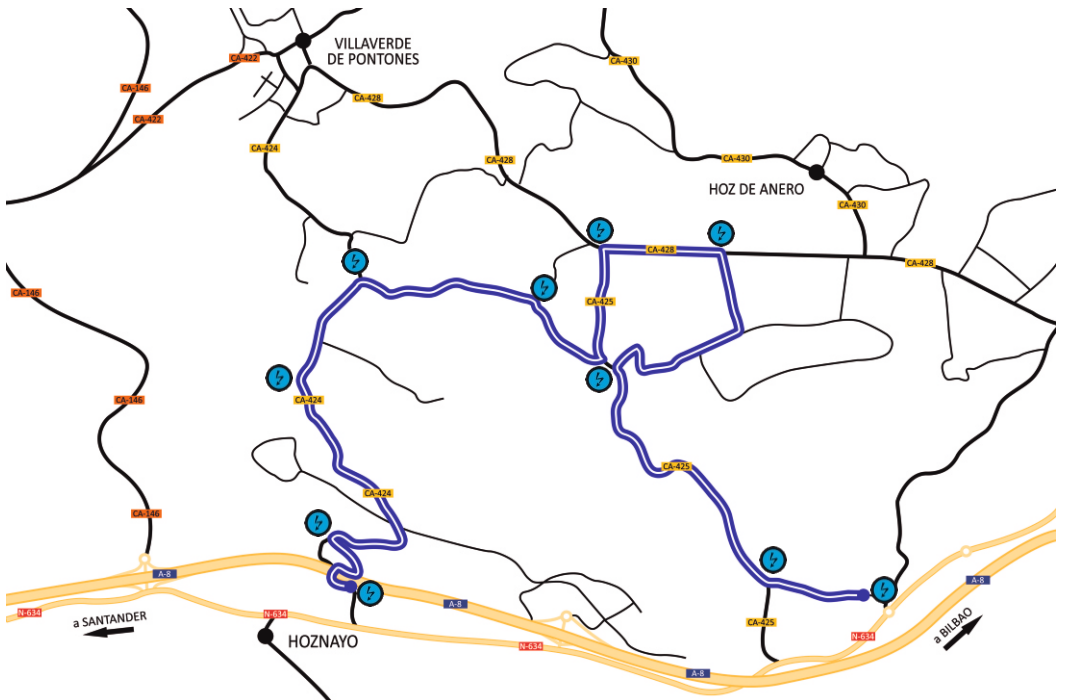
11,96

41,36

71,08 %

6:48

MAPA GENERAL




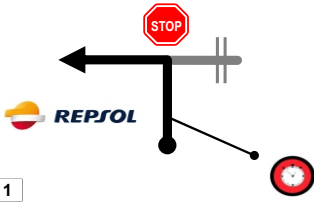

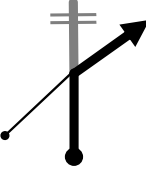

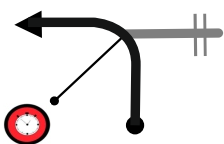

SECCIÓN 1-2

Tc. A1 - A2

HOZNAYO-ANERO

1983 - 2023
40 Aniversario Rs Hostal Adelma
RALLYSPRINT
x HOZNAYO x
22 DE ABRIL

Sección 1-2	C.H. 0 - 1B Salida P.A.		C.H. 1 - 2 Hoznayo	Kms. 0.90	Tiempo 0:06	Km/h. 09.00	Sector 1-4
-----------------------	-----------------------------------	--	------------------------------	--------------	----------------	----------------	----------------------

KMS.		DIRECCIÓN	INFORMACIÓN ADICIONAL	KMS. REGRES.
TOTAL	PART.			
0.000	0.000	 <p>1</p>	<p>N-634</p>  <p>CH 0 - 1B</p> <p>SALIDA ASISTENCIA Aparcamiento Hotel Adelma</p>	0.900
0.740	0.740	 <p>2</p>	<p>CA-424</p> 	0.160
0.900	0.160	 <p>3</p>	<p>CA-424</p>  <p>CH 1 - 2</p> <p>HOZNAYO</p>	0.000

XVII RALLYSPRINT DE HOZNAYO

HOZNAYO - ANERO

T.C. A1 - A2

DISTANCIA T.C.
7,350 km.

CONTROL HORARIO
43.390545, -3.695189

SALIDA T.C.
43.391184, -3.696616


 CONTROL HORARIO

43.390545, -3.695189



 SALIDA T.C.

43.391184, -3.696616



XVII RALLYSPRINT DE HOZNAYO

HOZNAYO - ANERO

T.C. A1 - A2

DISTANCIA T.C.
7,350 km.

LLEGADA T.C.

43.390527, -3.666765

CONTROL STOP

43.390884, -3.665799



LLEGADA TC.


43.390545, -3.695189

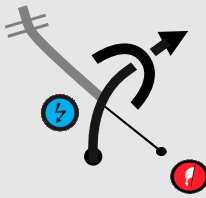



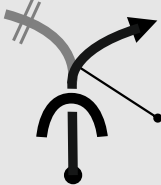
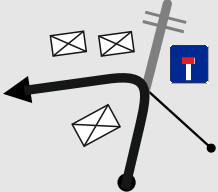
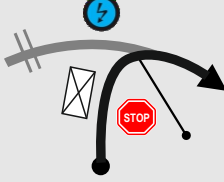

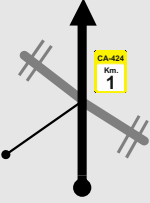



CONTROL STOP

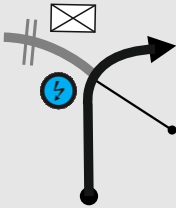

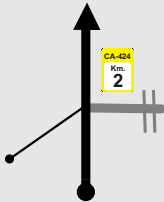

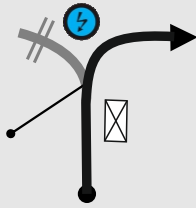

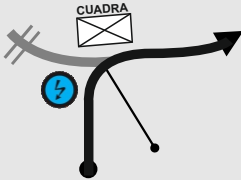

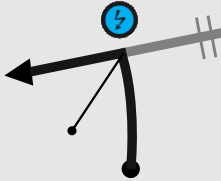

43.390884, -3.665799



Sección 1-2	T.C. A1 - A2 HOZNAYO-ANERO		C.H. 1A - 2A Entrada P.A.	Kms. 9.40	Tiempo 0:15	Km/h. 37.60	Sector 2-5
-----------------------	--------------------------------------	--	-------------------------------------	--------------	----------------	----------------	----------------------

KMS.		DIRECCIÓN	INFORMACIÓN ADICIONAL	KMS. REGRES.
TOTAL	PART.			
0.000	0.000	 5	   R-S	9.400
0.050	0.050	 6	CA-424	9.350
0.170	0.120	 7	CA-424	9.230
0.380	0.210	 8	CA-424  R-1 43.392825, -3.696555	9.020
0.800	0.420	 9	CA-424 	8.600

Sección	T.C. A1 - A2	▶	C.H. 1A - 2A	Kms.	Tiempo	Km/h.	Sector
1-2	HOZNAYO-ANERO		Entrada P.A.	9.40	0:15	37.60	2-5

KMS.		DIRECCIÓN	INFORMACIÓN ADICIONAL	KMS. REGRES.
TOTAL	PART.			
1.630	0.830	 10	CA-424  R-2 43.399266, -3.698313	7.770
1.810	0.180	 11	CA-424 	7.590
2.140	0.330	 12	 R-3 43.403069, -3.694822	7.260
2.970	0.830	 13	 R-4 43.392825, -3.696555	6.430
3.380	0.410	 14	CA-425  R-5A 43.399959, -3.681747	6.020

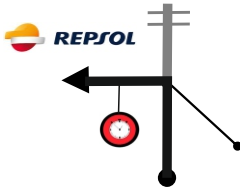

Sección	T.C. A1 - A2	▶	C.H. 1A - 2A	Kms.	Tiempo	Km/h.	Sector
1-2	HOZNAYO-ANERO		Entrada P.A.	9.40	0:15	37.60	2-5

KMS.		DIRECCIÓN	INFORMACIÓN ADICIONAL	KMS. REGRES.
TOTAL	PART.			
3.860	0.480	<div style="text-align: center;"> </div>	CA-428 R-6 43.404417, -3.681596	5.540
4.390	0.530	<div style="text-align: center;"> </div>	 R-7 43.404204, -3.675136	5.010
4.740	0.350	<div style="text-align: center;"> </div>		4.660
5.340	0.600	<div style="text-align: center;"> </div>		4.060
5.430	0.090	<div style="text-align: center;"> </div>	CA-425 R-5B 43.399534, -3.680997	3.970

Sección 1-2	T.C. A1 - A2 HOZNAYO-ANERO		C.H. 1A - 2A Entrada P.A.	Kms. 9.40	Tiempo 0:15	Km/h. 37.60	Sector 2-5
-----------------------	-------------------------------	--	------------------------------	--------------	----------------	----------------	----------------------

KMS.		DIRECCIÓN	INFORMACIÓN ADICIONAL	KMS. REGRES.
TOTAL	PART.			
6.850	1.420	 20	 R-8 43.390982, -3.672636	2.550
7.350	0.500	 21	 LLEGADA T.C. A1-A2 Hoznayo - Anero	2.050
7.450	0.100	 22	 C-STOP T.C. A1-A2 Hoznayo - Anero	1.950
7.570	0.120	 23	N-634 	1.830
8.190	0.620	 24	N-634 	1.210

Sección	T.C. A1 - A2	▶	C.H. 1A - 2A	Kms.	Tiempo	Km/h.	Sector
1-2	HOZNAYO-ANERO		Entrada P.A.	9.40	0:15	37.60	2-5

KMS.		DIRECCIÓN	INFORMACIÓN ADICIONAL	KMS. REGRES.
TOTAL	PART.			
9.400	1.210		 <p>CH 1A - 2A ENTRADA ASISTENCIA Aparcamiento Hotel Adelma</p>	0.000
		25		



ENTRADA ASISTENCIAS

43.388402, -3.686048



Aparcamiento Hotel Adelma

SECCIÓN

3 - 4

Tc. B1 - B2


ANERO - HOZNAYO

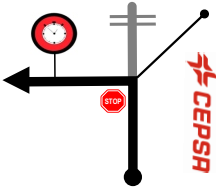

1983 - 2023
40 Aniversario Rs Hostal Adelma

RALLYSPRINT
x HOZNAYO x
22 DE ABRIL

Sección	C.H. 2B - 3B		C.H. 3 - 4	Kms.	Tiempo	Km/h.	Sector
3-4	Salida P.A.		Anero	1.99	0:07	17.06	7-10

KMS.		DIRECCIÓN	INFORMACIÓN ADICIONAL	KMS. REGRES.
TOTAL	PART.			
0.000	0.000	 26	N-634 CH 2B - 3B SALIDA ASISTENCIA Aparcamiento Hotel Adelma	1.990
0.190	0.190	 27	N-634 	1.800
0.860	0.670	 28	N-634 	1.130
1.160	0.300	 29	N-634 	0.830
1.850	0.690	 30	N-634 	0.140

Sección	C.H. 2B - 3B		C.H. 3 - 4	Kms.	Tiempo	Km/h.	Sector
3-4	Salida P.A.		Anero	1.99	0:07	17.06	7-10

KMS.		DIRECCIÓN	INFORMACIÓN ADICIONAL	KMS. REGRES.
TOTAL	PART.			
1.990	0.120	STOP al revés  <small>31</small>	 CH 3 - 4 ANERO	0.000

XVII RALLYSPRINT DE HOZNAYO

ANERO - HOZNAYO

T.C. B1 - B2

DISTANCIA T.C.
7,350 km.

CONTROL HORARIO
43.390957, -3.666202

SALIDA T.C.
43.390521, -3.666760

 CONTROL HORARIO

43.390957, -3.666202



 SALIDA T.C.

43.390521, -3.666760



XVII RALLYSPRINT DE HOZNAVO

ANERO - HOZNAVO

T.C. B1 - B2

DISTANCIA T.C.
7,350 km.

LLEGADA T.C.

43.391157, -3.696640

CONTROL STOP

43.390588, -3.695235

 LLEGADA T.C.


43.391157, -3.696640

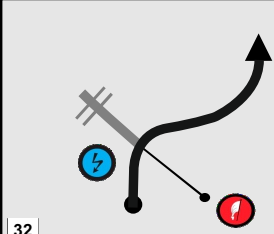

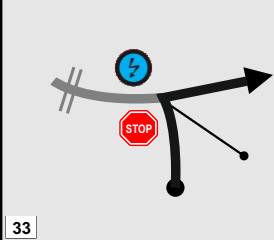

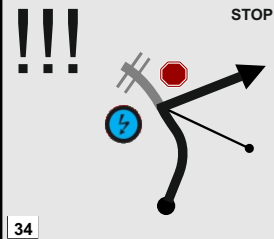

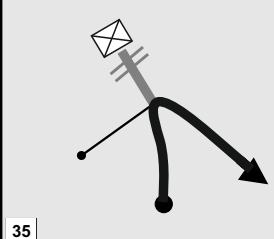

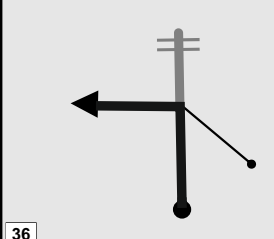


 CONTROL STOP

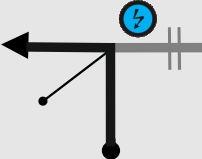

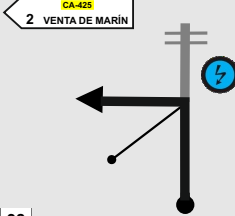


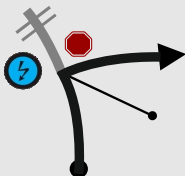



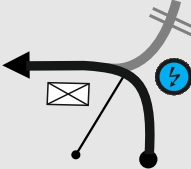

43.390588, -3.695235



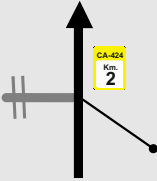

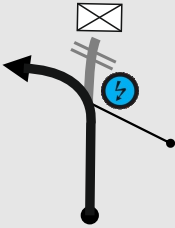

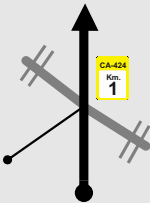

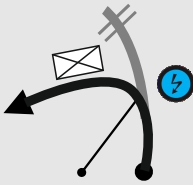

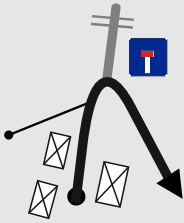
Sección 3-4	T.C. B1 - B2 ANERO-HOZNAYO		C.H. 3A - 4A Entrada P.A.	Kms. 8.39	Tiempo 0:15	Km/h. 33.56	Sector 8-11
-----------------------	--------------------------------------	--	-------------------------------------	--------------	----------------	----------------	-----------------------


KMS.		DIRECCIÓN	INFORMACIÓN ADICIONAL	KMS. REGRES.
TOTAL	PART.			
0.000	0.000	 <p>32</p>	 <p>SALIDA T.C. B1-B2 Anero - Hoznayo</p>	8.390
0.490	0.490	 <p>33</p>	<p>CA-425</p>  <p>R-1</p> <p>43.391004, -3.672665</p>	7.900
1.840	1.350	<p>!!!</p>  <p>STOP al revés</p> <p>34</p>	 <p>R-2A</p> <p>43.391004, -3.672665</p>	6.550
1.970	0.130	 <p>35</p>	 <p>HOZ DE ANERO POLIDEPORTIVO</p>	6.420
2.580	0.610	 <p>36</p>		5.810

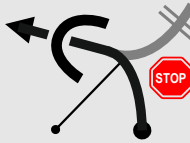
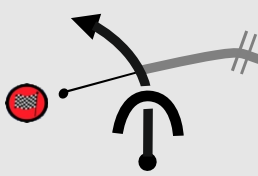

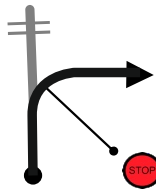


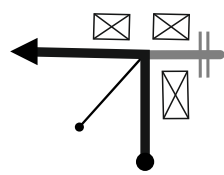
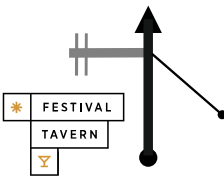
Sección	T.C. B1 - B2	▶	C.H. 3A - 4A	Kms.	Tiempo	Km/h.	Sector
3-4	ANERO-HOZNAYO		Entrada P.A.	8.39	0:15	33.56	8-11

KMS.		DIRECCIÓN	INFORMACIÓN ADICIONAL	KMS. REGRES.
TOTAL	PART.			
2.930	0.350	 37	CA-428  R-3 43.404167, -3.675119	5.460
3.450	0.520	 38	CA-425  R-4  43.404403, -3.681561	4.940
3.960	0.510	STOP al revés  39	 R-2B 43.399944, -3.681786	4.430
4.370	0.410	 40	 R-5 43.402212, -3.685413	4.020
5.200	0.830	 41	CA-424  R-6 43.403062, -3.694886	3.190



Sección	T.C. B1 - B2	▶	C.H. 3A - 4A	Kms.	Tiempo	Km/h.	Sector
3-4	ANERO-HOZNAYO		Entrada P.A.	8.39	0:15	33.56	8-11

KMS.		DIRECCIÓN	INFORMACIÓN ADICIONAL	KMS. REGRES.
TOTAL	PART.			
5.530	0.330		CA-424  43.404167, -3.675119	2.860
5.720	0.190		CA-424  R-7 43.399240, -3.698365	2.670
6.550	0.830		CA-424  43.399240, -3.698365	1.840
6.980	0.430		 R-8 43.392811, -3.696631	1.410
7.200	0.220			1.190

Sección 3-4	T.C. B1 - B2 ANERO-HOZNAYO		C.H. 3A - 4A Entrada P.A.	Kms. 8.39	Tiempo 0:15	Km/h. 33.56	Sector 8-11
-----------------------	-------------------------------	--	------------------------------	--------------	----------------	----------------	-----------------------

KMS.		DIRECCIÓN	INFORMACIÓN ADICIONAL	KMS. REGRES.
TOTAL	PART.			
7.300	0.100	 47	CA-424	1.090
7.350	0.050	 48	CA-424  LLEGADA T.C. B1-B2 Anero - Hoznayo	1.040
7.450	0.100	 49	CA-424  C-STOP T.C. B1-B2 Anero - Hoznayo  R-9	0.940
7.650	0.200	 50	N-634	0.740
8.190	0.540	 51		0.200

Sección	T.C. B1 - B2	▶	C.H. 3A - 4A	Kms.	Tiempo	Km/h.	Sector
3-4	ANERO-HOZNAYO		Entrada P.A.	8.39	0:15	33.56	8-11

KMS.		DIRECCIÓN	INFORMACIÓN ADICIONAL	KMS. REGRES.
TOTAL	PART.			
8.390	0.200		 CH 3A - 4A ENTRADA ASISTENCIA PARQUE CERRADO FINAL Aparcamiento Hotel Adelma	0.000



ENTRADA ASISTENCIAS

43.388402, -3.686048



Aparcamiento Hotel Adelma