

RUTOMETRO

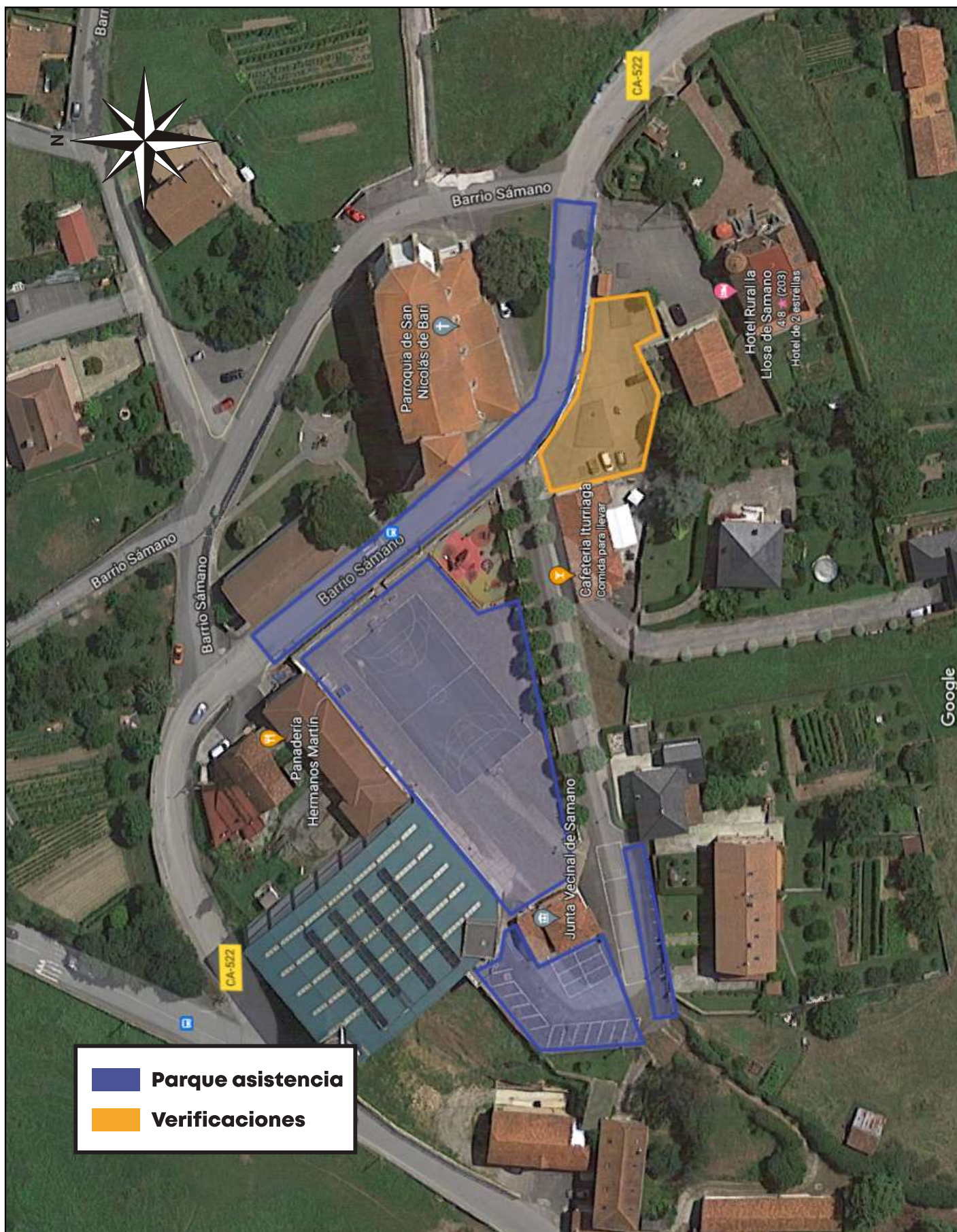




LA TRAZADA
Sport




A stylized graphic of a road with a white center line and black textured shoulders, angled downwards from left to right.

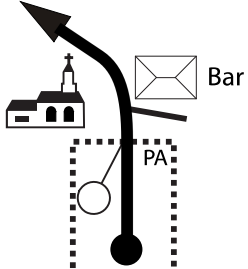

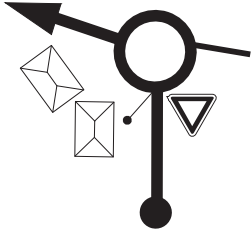







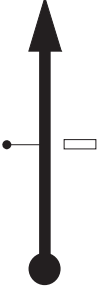

PARQUE DE ASISTENCIA - VERIFICACIONES






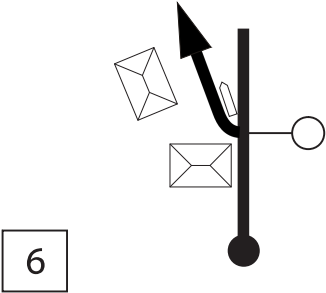






1^a - 2^a - 3^a SECCION

 CH-1/CH-4/CH-7 Salida P. Asistencia		 CH-2/CH-5/CH-8 Otañes	Etapa 1^a	Sección 1^a/2^a/3^a	Sector 1/3/5
			Distancia 5,44 Km	Tiempo 0h 15'	Promedio 21,76 Km/h

DISTANCIA (Km)		DIRECCIÓN	INFORMACIONES	Km. TOT. REGRES.
TOTAL	PARCIAL			
0,00	0,00	<div style="border: 1px solid black; padding: 2px; display: inline-block;">1</div> 	P. Asistencia x CA-522 	5,44
1,06	1,06	<div style="border: 1px solid black; padding: 2px; display: inline-block;">2</div> 	CA-522 	4,38
2,22	1,16	<div style="border: 1px solid black; padding: 2px; display: inline-block;">3</div> 	CA-522 x CA-251  	3,22
2,53	0,31	<div style="border: 1px solid black; padding: 2px; display: inline-block;">4</div> 	CA-251 x CA-250  	2,91
3,47	0,94	<div style="border: 1px solid black; padding: 2px; display: inline-block;">5</div> 	CA-250 	1,97

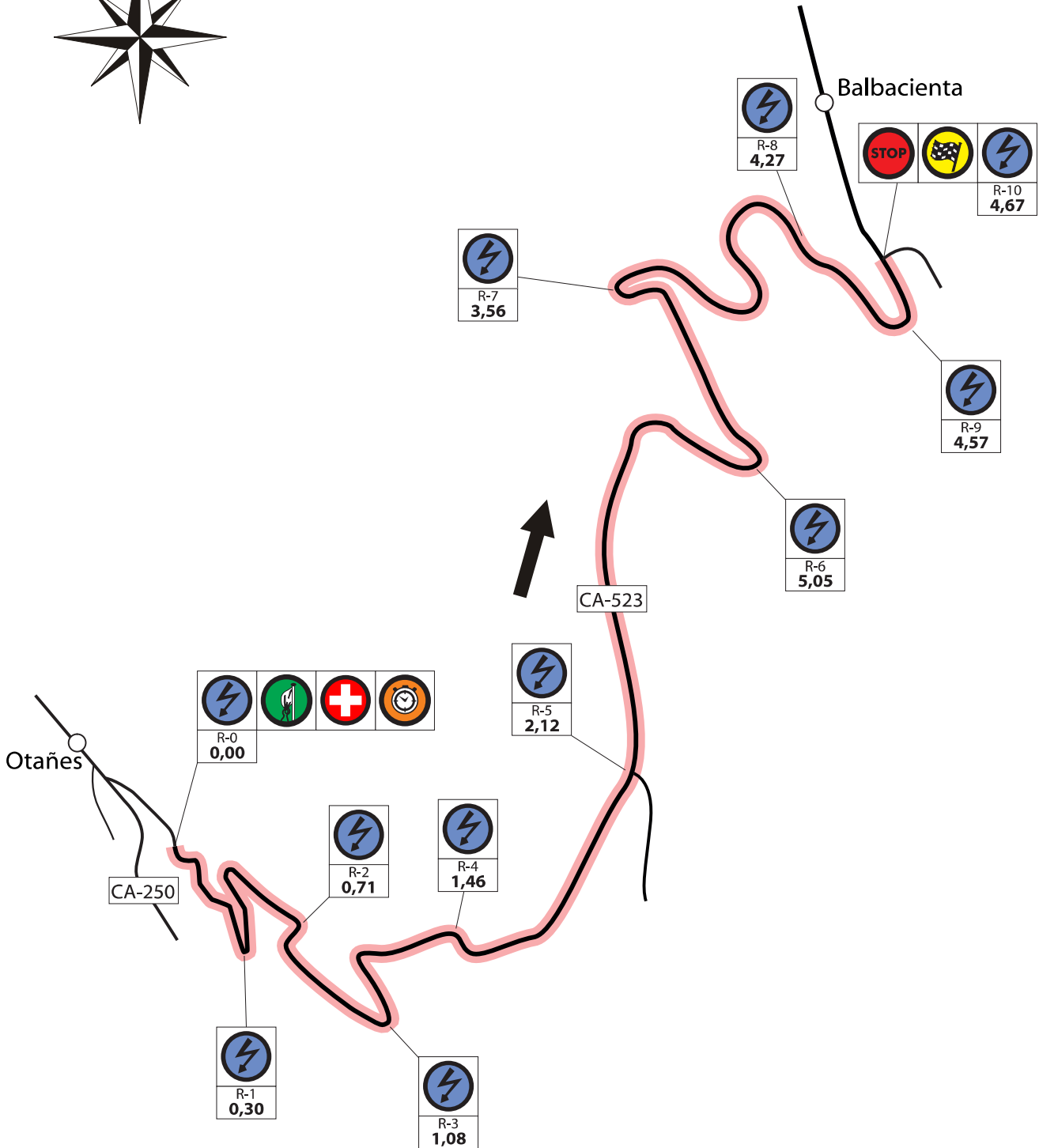
 CH-1/CH-4/CH-7 Salida P. Asistencia		 CH-2/CH-5/CH-8 Otañes	Etapa 1^a	Sección 1^a/2^a/3^a	Sector 1/3/5
			Distancia 5,44 Km	Tiempo 0h 15'	Promedio 21,76 Km/h

DISTANCIA (Km)		DIRECCIÓN	INFORMACIONES	Km. TOT. REGRES.
TOTAL	PARCIAL			
5,44	1,97		CA-250 x CA-523    6 7	0,00



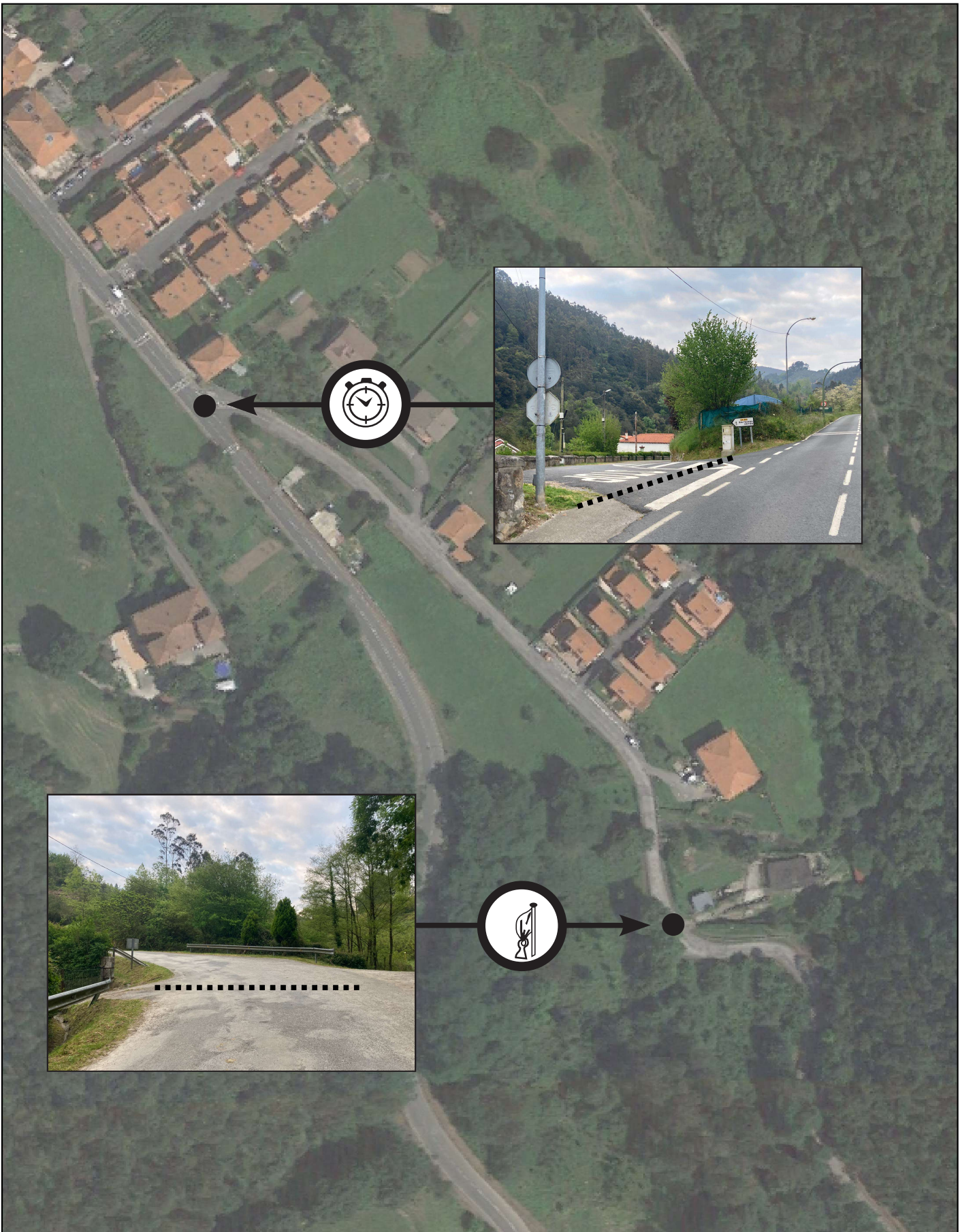
TC-1/2/3
OTAÑES - ONTON
4,67 km

RADIOS




TC-1/2/3
OTAÑES - ONTON
4,67 km




SALIDA

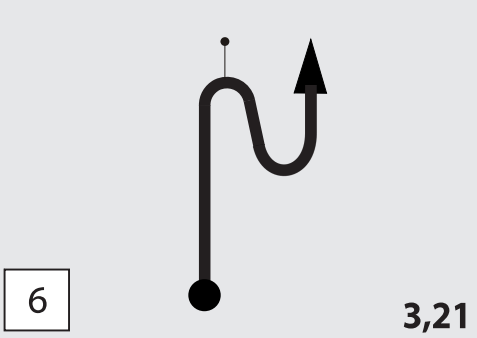

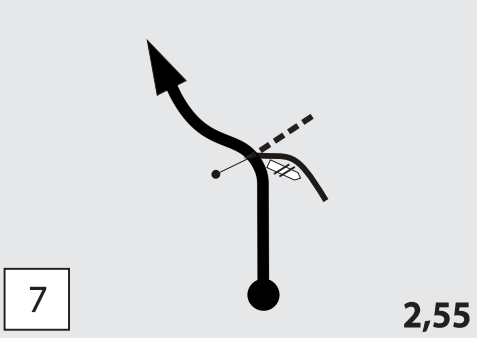


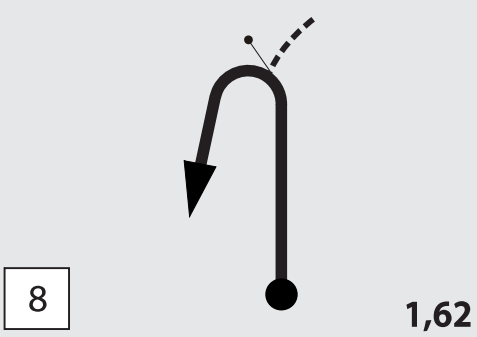

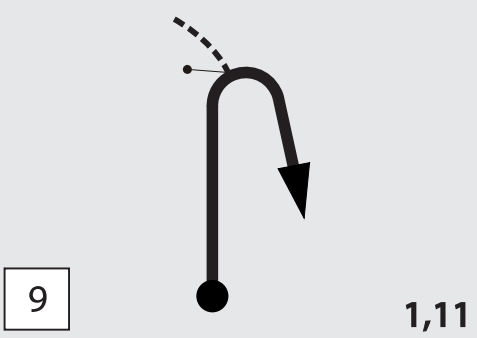

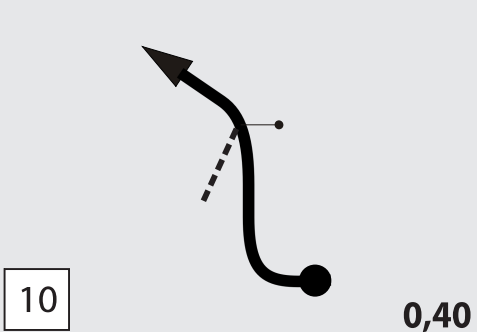






TC-1/2/3
OTAÑES - ONTON
4,67 km

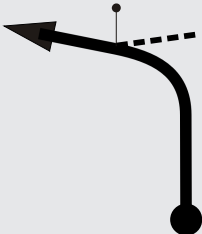

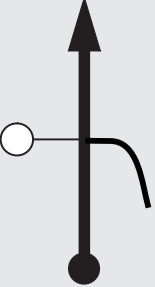











LLEGADA



 TC-1/TC-4/TC-7 "Otañes - Ontón"		 CH-3/CH-6/CH-9 Entrada P. sisencia	Etapa 1ª	Sección 1ª/2ª/3ª	Sector 2/4/6
			Distancia 14,03 Km	Tiempo 0h 25'	Promedio 33,67 Km/h

DISTANCIA (Km)		DIRECCIÓN	INFORMACIONES	Km. TOT. REGRES.
TOTAL	PARCIAL			
1,46	0,38		CA-523 	12,57
2,12	0,66		CA-523  	11,91
3,05	0,93		CA-523 	10,98
3,56	0,51		CA-523 	10,47
4,27	0,71		CA-523 	9,76




 TC-1/TC-4/TC-7 "Otañes - Ontón"		 CH-3/CH-6/CH-9 Entrada P.sisencia	Etapa 1ª	Sección 1ª/2ª/3ª	Sector 2/4/6
			Distancia 14,03 Km	Tiempo 0h 25'	Promedio 33,67 Km/h




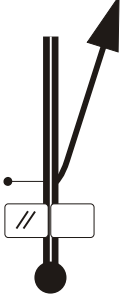

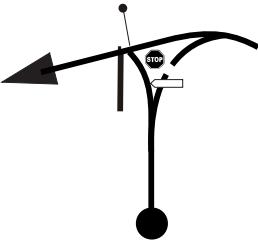










DISTANCIA (Km)		DIRECCIÓN	INFORMACIONES	Km.TOT. REGRES.
TOTAL	PARCIAL			
4,57	0,30	 <div style="display: flex; justify-content: space-between; align-items: center;"> <div style="border: 1px solid black; padding: 2px;">11</div> <div>0,10</div> </div>	CA-523 	9,46
4,67	0,10	 <div style="display: flex; justify-content: space-between; align-items: center;"> <div style="border: 1px solid black; padding: 2px;">12</div> <div>0,00</div> </div>	CA-523 	9,36
5,05	0,38	 <div style="display: flex; justify-content: space-between; align-items: center;"> <div style="border: 1px solid black; padding: 2px;">13</div> </div>	CA-523  1-2-3 <div style="border: 1px solid black; padding: 2px; display: inline-block;">BALTEZANA</div> 	8,98
6,55	1,50	 <div style="display: flex; justify-content: space-between; align-items: center;"> <div style="border: 1px solid black; padding: 2px;">14</div> </div>	CA-523 x N-634  SANTANDER 	7,48
7,35	0,80	 <div style="display: flex; justify-content: space-between; align-items: center;"> <div style="border: 1px solid black; padding: 2px;">15</div> </div>	N-634  E-70 A-8  	6,68




12




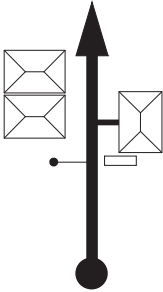

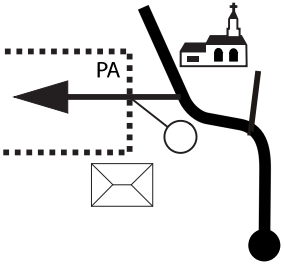



0,17

 TC-1/TC-4/TC-7 "Otañes - Ontón"		 CH-3/CH-6/CH-9 Entrada P.sisencia	Etapa 1^a	Sección 1^a/2^a/3^a	Sector 2/4/6
			Distancia 14,03 Km	Tiempo 0h 25'	Promedio 33,67 Km/h


DISTANCIA (Km)			DIRECCIÓN	INFORMACIONES	Km.TOT. REGRES.
TOTAL	PARCIAL				
7,52	0,17	16		N-634 x A-8  	6,51
10,68	3,16	17		A-8 x Local 	3,35
10,92	0,24	18		Local x Local  	3,11
11,13	0,21	19		Local x CA-251   	2,90
11,86	0,73	20		CA-251 x CA-522   	2,17




 TC-1/TC-4/TC-7 "Otañes - Ontón"		 CH-3/CH-6/CH-9 Entrada P. asistencia	Etapa 1ª	Sección 1ª/2ª/3ª	Sector 2/4/6
			Distancia 14,03 Km	Tiempo 0h 25'	Promedio 33,67 Km/h

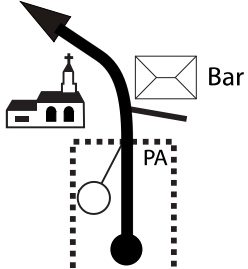







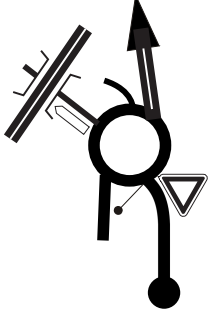


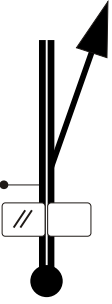



DISTANCIA (Km)		DIRECCIÓN	INFORMACIONES	Km. TOT. REGRES.
TOTAL	PARCIAL			
12,92	1,06	<div style="border: 1px solid black; padding: 2px; display: inline-block;">21</div> 	CA-522  	1,11
13,75	0,83	<div style="border: 1px solid black; padding: 2px; display: inline-block;">22</div> 	CA-522 	0,28
14,03	0,28	<div style="border: 1px solid black; padding: 2px; display: inline-block;">23</div> 	CA-522 x P. Asistencia 	0,00













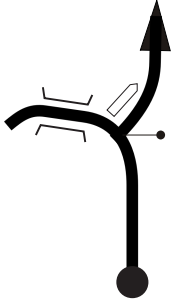

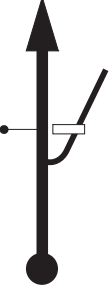

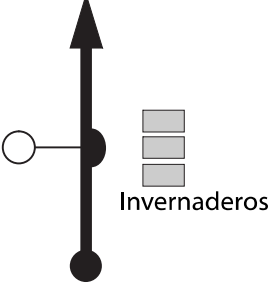

4^a - 5^a - 6^a
SECCION



 CH-10/CH-13/CH-16 Salida P. Asistencia		 CH-11/CH-14/CH-17 Baltezana	Etapa 1^a	Sección 3^a/4^a/5^a	Sector 7/9/11
			Distancia 9,06 Km	Tiempo 0h 20'	Promedio 27,18 Km/h

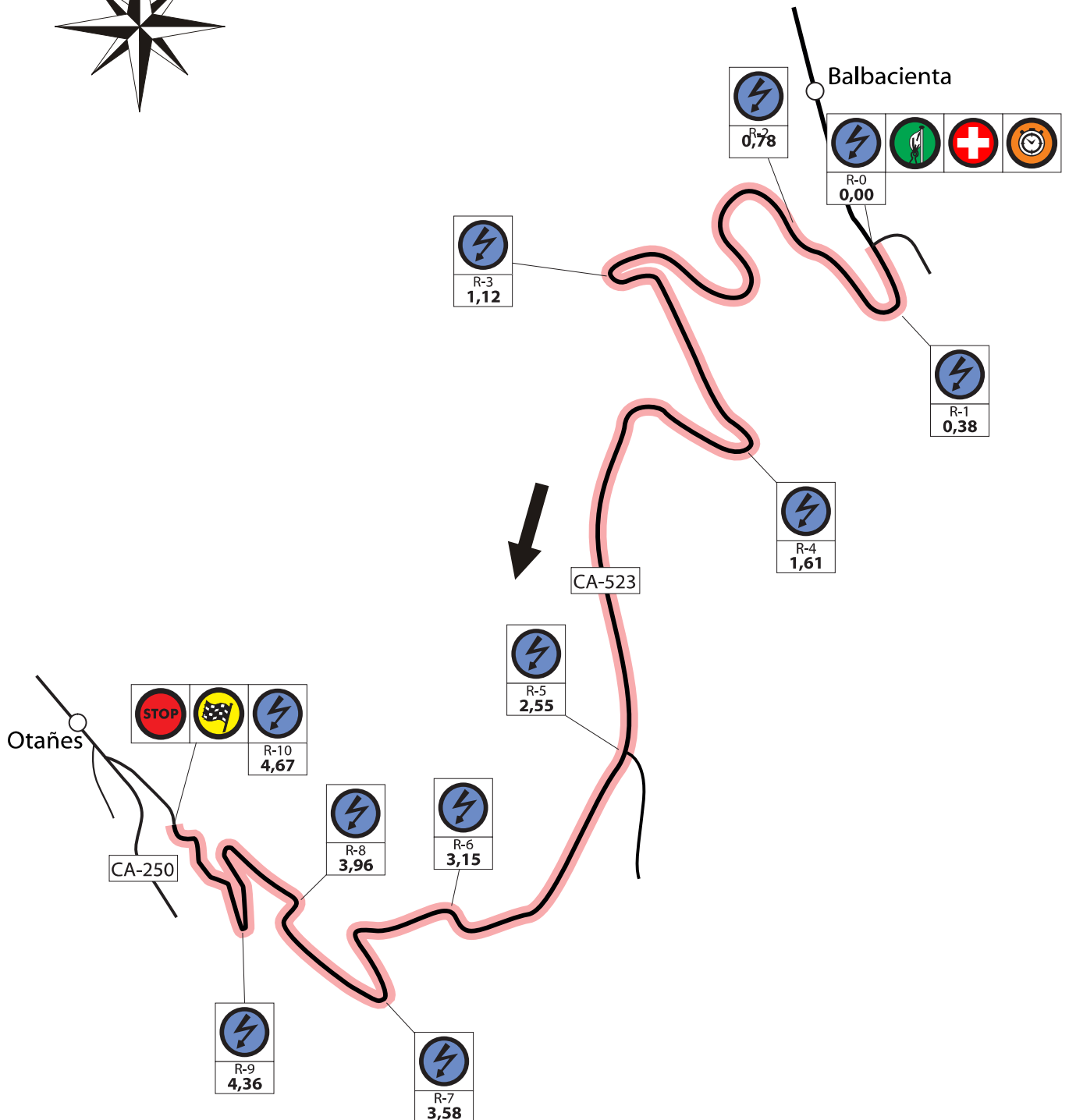
DISTANCIA (Km)		DIRECCIÓN	INFORMACIONES	Km. TOT. REGRES.
TOTAL	PARCIAL			
0,00	0,00	<div style="border: 1px solid black; padding: 2px; display: inline-block;">1</div> 	P. Asistencia x CA-522 	15,45
1,06	0,46	<div style="border: 1px solid black; padding: 2px; display: inline-block;">2</div> 	CA-522 	14,99
2,22	1,35	<div style="border: 1px solid black; padding: 2px; display: inline-block;">3</div> 	CA-522 x CA-251   	13,64
2,83	0,32	<div style="border: 1px solid black; padding: 2px; display: inline-block;">4</div> 	CA-251 x A-8  	13,32
5,78	0,67	<div style="border: 1px solid black; padding: 2px; display: inline-block;">5</div> 	A-8 x Local   	9,57

 CH-10/CH-13/CH-16 Salida P. Asistencia		 CH-11/CH-14/CH-17 Baltezana	Etapa 1ª	Sección 3ª/4ª/5ª	Sector 7/9/11
			Distancia 9,06 Km	Tiempo 0h 20'	Promedio 27,18 Km/h

DISTANCIA (Km)		DIRECCIÓN	INFORMACIONES	Km. TOT. REGRES.
TOTAL	PARCIAL			
6,05	1,08	<div style="border: 1px solid black; padding: 2px; display: inline-block;">6</div> 	Local x N-634  	8,49
6,60	1,78	<div style="border: 1px solid black; padding: 2px; display: inline-block;">7</div> 	N-634   	6,71
7,45	0,75	<div style="border: 1px solid black; padding: 2px; display: inline-block;">8</div> 	N-634 x CA-523 	15,45
7,74	0,46	<div style="border: 1px solid black; padding: 2px; display: inline-block;">9</div> 	CA-523 	14,99
9,06	1,35	<div style="border: 1px solid black; padding: 2px; display: inline-block;">10</div> 	CA-523 	13,64


TC-4/5/6
ONTON - OTAÑES
4,67 km

RADIOS




TC-4/5/6
ONTON - OTAÑES
4,67 km




LLEGADA

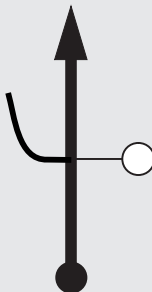



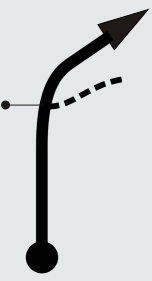

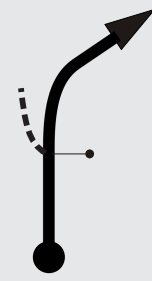

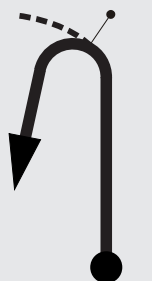








TC-4/5/6
ONTON - OTAÑES
4,67 km

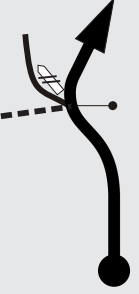




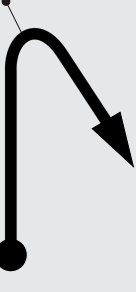

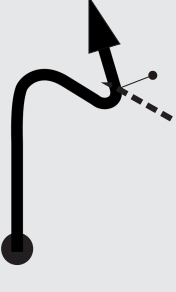



SALIDA



 TC-4/TC-5/TC-6 "Ontón - Otañes"		 CH-12/CH-15/CH-18 Entrada P.Asistencia	Etapa 1ª	Sección 3ª/4ª/5ª	Sector 8/10/12
			Distancia 10,43 Km	Tiempo 0h 20'	Promedio 31,29 Km/h




DISTANCIA (Km)		DIRECCIÓN	INFORMACIONES	Km.TOT. REGRES.
TOTAL	PARCIAL			
0,00	0,00	<div style="border: 1px solid black; padding: 2px; display: inline-block;">1</div> 	CA-523  4-5-6  R-0  S-1	15,45
0,38	0,38	<div style="border: 1px solid black; padding: 2px; display: inline-block;">2</div> 	CA-523  R-1	14,99
0,78	0,40	<div style="border: 1px solid black; padding: 2px; display: inline-block;">3</div> 	CA-523  R-2	13,64
1,12	0,34	<div style="border: 1px solid black; padding: 2px; display: inline-block;">4</div> 	CA-523  R-3	13,32
1,61	0,49	<div style="border: 1px solid black; padding: 2px; display: inline-block;">5</div> 	CA-523  R-4	12,04








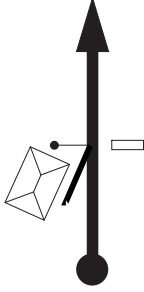

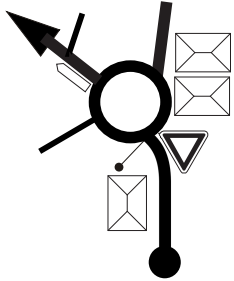



 TC-4/TC-5/TC-6 "Ontón - Otañes"		 CH-12/CH-15/CH-18 Entrada P. Asistencia	Etapa 1ª	Sección 3ª/4ª/5ª	Sector 8/10/12
			Distancia 10,43 Km	Tiempo 0h 20'	Promedio 31,29 Km/h




DISTANCIA (Km)		DIRECCIÓN	INFORMACIONES	Km. TOT. REGRES.
TOTAL	PARCIAL			
2,55	0,94		CA-523  	11,10
3,15	0,60		CA-523 	10,24
3,58	0,43		CA-523 	9,57
3,96	0,38		CA-523 	8,49
4,17	0,21		CA-523  SE ESTRECHA EN EL PUENTE	6,71








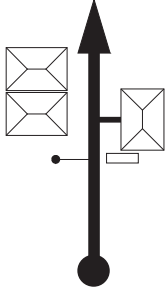

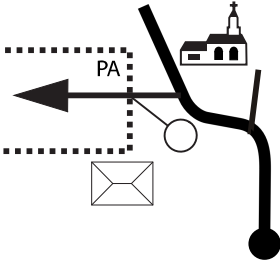

 0,19

23

 TC-4/TC-5/TC-6 "Ontón - Otañes"		 CH-12/CH-15/CH-18 Entrada P.Asistencia	Etapa 1ª	Sección 3ª/4ª/5ª	Sector 8/10/12
			Distancia 10,43 Km	Tiempo 0h 20'	Promedio 31,29 Km/h

DISTANCIA (Km)		DIRECCIÓN	INFORMACIONES	Km.TOT. REGRES.
TOTAL	PARCIAL			
4,36	0,19	 <div style="display: flex; justify-content: space-between; width: 100%;"> 11 0,31 </div>	CA-523 	15,45
4,67	0,31	 <div style="display: flex; justify-content: space-between; width: 100%;"> 12 0,00 </div>	CA-523 	15,45
4,90	0,23	 <div style="display: flex; justify-content: space-between; width: 100%;"> 13 </div>	CA-523 x CA-250  4-5-6  BALTEZANA 1 CASTRO URDIALES 5,8	14,99
7,65	2,75	 <div style="display: flex; justify-content: space-between; width: 100%;"> 14 </div>	CA-250 	13,64
7,74	0,09	 <div style="display: flex; justify-content: space-between; width: 100%;"> 15 </div>	CA-250 x CA-251   	13,64

 TC-4/TC-5/TC-6 "Ontón - Otañes"		 CH-12/CH-15/CH-18 Entrada P. Asistencia	Etapa 1ª	Sección 3ª/4ª/5ª	Sector 8/10/12
			Distancia 10,43 Km	Tiempo 0h 20'	Promedio 31,29 Km/h

DISTANCIA (Km)		DIRECCIÓN	INFORMACIONES	Km. TOT. REGRES.
TOTAL	PARCIAL			
8,14	0,40		CA-251 x CA-522   	13,32
9,30	1,16		CA-522  	11,10
10,14	0,84		CA-522 	10,24
10,41	0,27		CA-522 x P. Asistencia  12-15-18	9,57

