XVIII
RALLY SPRINT
MEDIO CUDEYO
Excmo. Ayto de Riotuerto
Excmo. Ayto de Medio Cudeyo
GRUPO
ADELMA
BRAULIO RUIZ

RUTOMETRO

ITINERARIO - HORARIO

Secc	St	CH TC	Descripción	Distancia TC	Distancia Enlace	Distancia Total	Tiempo	Km/h	Hora 1º
			SÁBADO 3 de Diciembre de 2022						
1ª									
	1	0	Salida Rallysprint - Hoznayo						09:35
		1	Hermosa		12,25	12,45	00:27	27,22	10:02
	2	*E1*	*SIERRAHERMOSA*	*9.30*					*10:05*
		1A	Entrada P.A.		5.95	18,20	00:30	30.50	10:35
	3		P.A. "B"				01:15		
2ª	4	1B	Salida P.A.						11:50
		2	Hermosa		12,25	12,25	00:27	27,22	12:17
	5	*E2*	*SIERRAHERMOSA*	*9.30*					*12:20*
		2A	Entrada P.A.		5,95	18,20	00:30	30.50	12:50
	6		P.A. "C"				01:45		
3ª	7	2B	Salida P. A.						14:35
		3	Ceceñas		6.35	6,35	00:20	19.05	14:55
	8	*E3*	*LA RIVERA*	*9.30*					*14:58*
		3A	Entrada P.A.		12.25	19.60	00:34	38,03	15:32
	9		P.A. "D"				01:15		
4ª	11	3B	Salida P. A.						16:47
		4	Ceceñas		6.35	6,35	00:20	19.03	17:07
	12	*E4*	*LA RIVERA*	*9.30*					*17:10*
		4A	Fin de rallyesprint - Parque Monseñor de Cos		8,00	19.60	00:30	16,00	17:40

TOTALES RALLYE	37,20	69,55	106,75	39,71 %	10:06

Asistencia
Parque cerrado
C.H.O
N-634
Carretera

1ª y 2ª SECCION

CH-0/1B *Salida P. Asistencia*		CH-1/2 *Hermosa*	Etapa **1ª**	Sección **1ª/2ª**	Sector **1/4**
			Distancia **12,25 Km**	Tiempo **0h 27′**	Promedio **27,22 Km/h**

DISTANCIA (Km) TOTAL	DISTANCIA (Km) PARCIAL	DIRECCIÓN	INFORMACIONES	Km. TOT. REGRES.
0,00	**0,00**	1 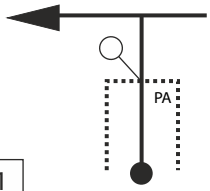	**P. Asistencia** x N634 	**12,25**
1,70	**1,70**	2	**N634** x N634 	**10,55**
3,70	**2,00**	3 	N634 x N634 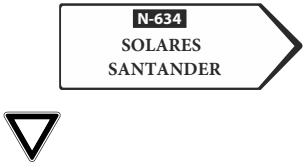	**8,55**
3,90	**0,20**	4 	**N634** x N-634 	**8,35**
4,50	**0,60**	5 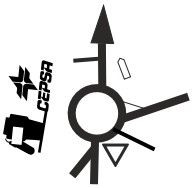	**N-635** 	**7,75**

CH-0/1B *Salida P. Asistencia*		CH-1/2 *Hermosa*	Etapa **1ª**	Sección **1ª/2ª**	Sector **1/4**
			Distancia **12,25 Km**	Tiempo **0h 27′**	Promedio **27,22 Km/h**

DISTANCIA (Km) TOTAL	DISTANCIA (Km) PARCIAL	DIRECCIÓN	INFORMACIONES	Km. TOT. REGRES.
6,50	2,00	6	**N634** **SAN VITORES**	5,75
7,10	0,60	7 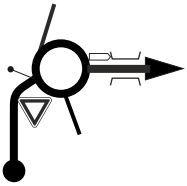	**N-634** **N-634** **VARGAS 0,1** **TORRELAVEGA 1,4** **OVIEDO 3,6**	5,15
7,25	0,15	8 	**N-634** **N-634** **PAMANES** **LIERGANES**	5,00
8,25	1,00	9 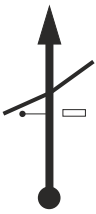	**N-634** **PAMANES**	4,00
8,95	0,70	10	**N-634** x CA-160 !! **CA-160** **3 LIERGANES** **8 LA CAVADA**	3,30

CH-0/1B *Salida P. Asistencia*		CH-1/2 *Hermosa*	Etapa **1ª**	Sección **1ª/2ª**	Sector **1/4**
			Distancia **12,25 Km**	Tiempo **0h 27′**	Promedio **27,22 Km/h**

DISTANCIA (Km) TOTAL	DISTANCIA (Km) PARCIAL	DIRECCIÓN	INFORMACIONES	Km. TOT. REGRES.
11,15	**2,20**	11	**CA-160** x CA-640 CA-640 **HERMOSA**	**1,10**
12,05	**0.90**	12	**CA-640** x Local **!!**	**0,20**
12,25	**0,20**	13	**Local** **1/2**	

TC 1/2
Sierrahermosa
9,30 km

RADIOS

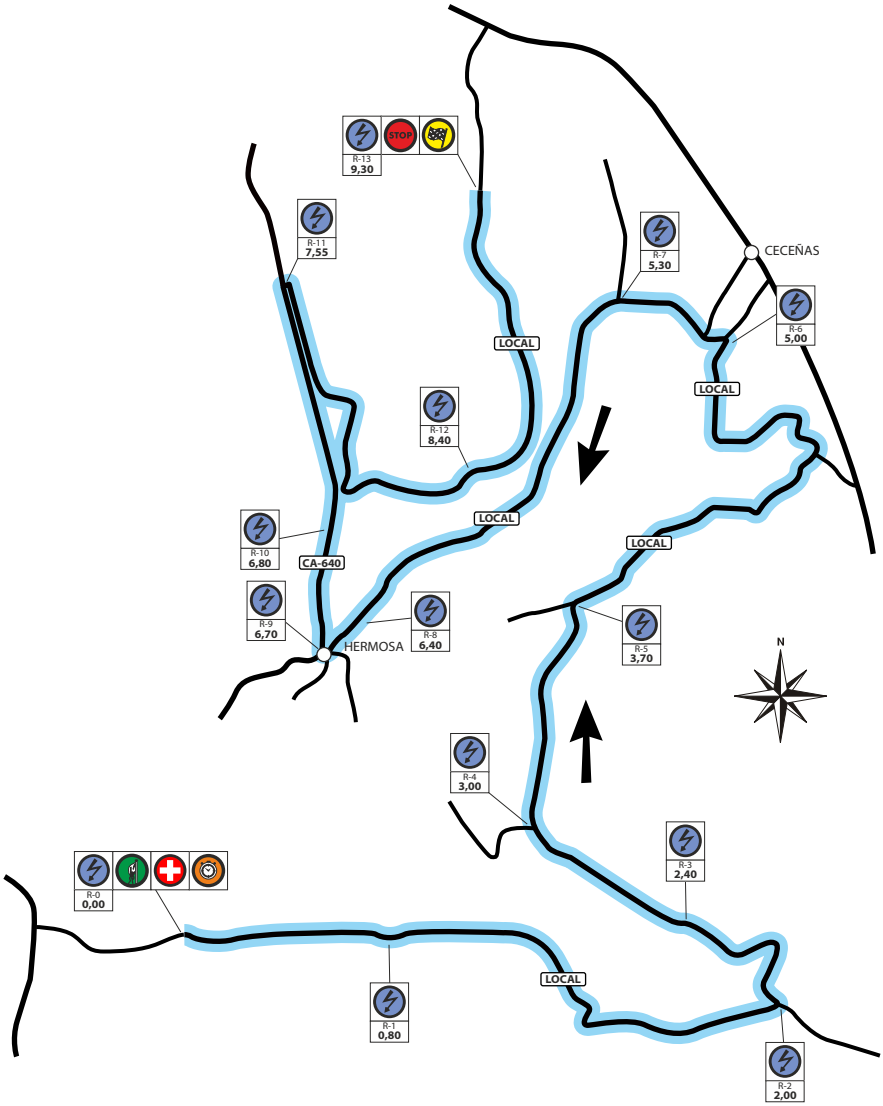

TC 1/2
Sierrahermosa
9,30 km

SALIDA

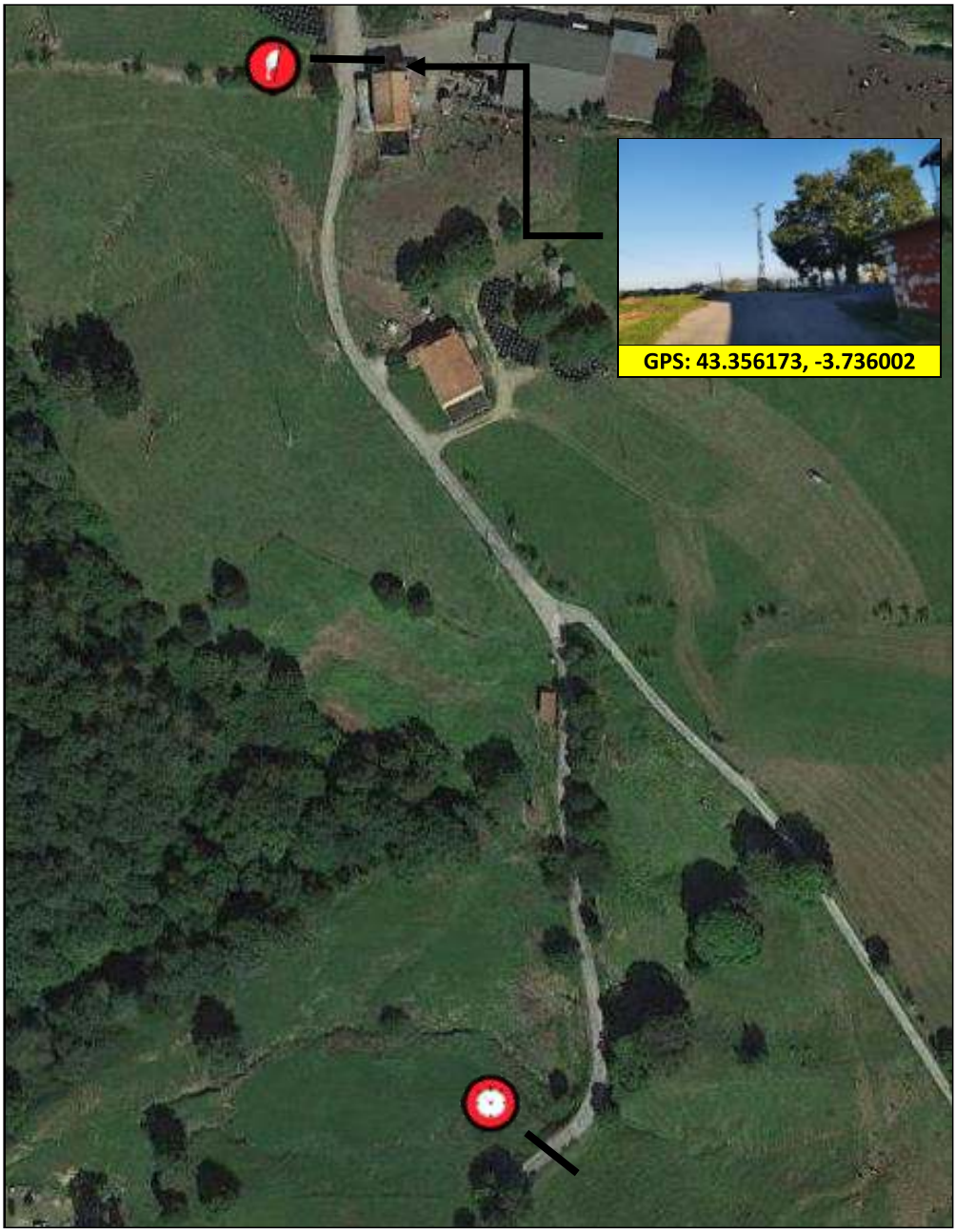

TC 1/2
Sierrahermosa
9,30 km

LLEGADA



E-1/2 *"Sierrahermosa"*	CH-1A/2A *P.Asistencia*	Etapa **1ª**	Sección **1ª/2ª**	Sector **2/5**
		Distancia **15,25 Km**	Tiempo **0h 30'**	Promedio **30,50 Km/h**

DISTANCIA (Km) TOTAL	DISTANCIA (Km) PARCIAL	DIRECCIÓN	INFORMACIONES	Km.TOT. REGRES.
0,00	**0,00**	1 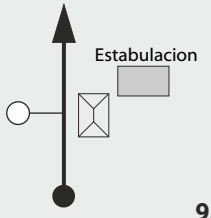 **9,30**	**Local** R-0 1/2	**15,25**
0,80	**0,80**	2 **8,50**	**Local** R-1	**14,45**
1,20	**0,40**	3 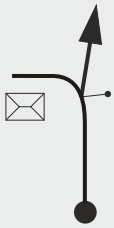 **8,10**	**Local** x Local !!	**14,05**
2,00	**0,80**	4 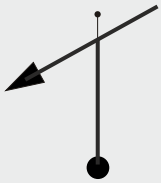 **7,30**	**Local** x Local R-2	**13,25**
2,40	**0,40**	5 **6,90**	**Local** R-3	**12,85**

E-1/2 *"Sierrahermosa"*	CH-1A/2A *P.Asistencia*	Etapa **1ª**	Sección **1ª/2ª**	Sector **2/5**
		Distancia **15,25 Km**	Tiempo **0h 30'**	Promedio **30,50 Km/h**

DISTANCIA (Km) TOTAL	DISTANCIA (Km) PARCIAL	DIRECCIÓN	INFORMACIONES	Km.TOT. REGRES.
2,80	**0,40**	6 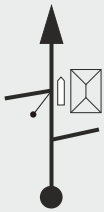 **6,50**	**Local**	**12,45**
3,00	**0,20**	7 **6,30**	**Local** **R-4**	**12,25**
3,70	**0,70**	8 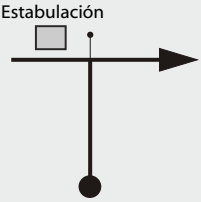 **5,60**	**Local** x Local **R-5**	**11,55**
5,00	**1,30**	9  **4,30**	**Local** x Local **R-6**	**10,25**
5,30	**0,30**	10 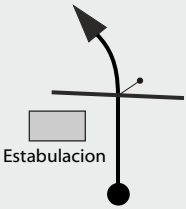 **4,00**	**Local** **R-7**	**9,95**

E-1/2 *"Sierrahermosa"*	CH-1A/2A *P.Asistencia*	Etapa **1ª**	Sección **1ª/2ª**	Sector **2/5**
		Distancia **15,25 Km**	Tiempo **0h 30'**	Promedio **30,50 Km/h**

DISTANCIA (Km) TOTAL	DISTANCIA (Km) PARCIAL	DIRECCIÓN	INFORMACIONES	Km.TOT. REGRES.
6,40	**1,10**	11 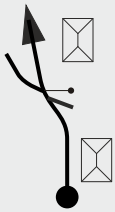 **2,90**	**Local** R-8	**8,85**
6,70	**0,30**	12 **2,60**	**Local** x CA-640 R-9 STOP	**8,55**
6,80	**0,10**	13 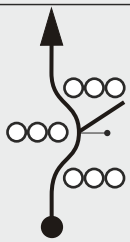 **2,50**	**CA-640** R-10	**8,45**
7,55	**0,75**	14 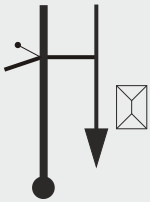 **1,75**	**CA-640** x Local !! R-11	**7,70**
8,40	**0,85**	15 **0,90**	**Local** R-12	**6,85**

E-1/2 "Sierrahermosa"	CH-1A/2A P.Asistencia	Etapa 1ª	Sección 1ª/2ª	Sector 2/5
		Distancia 15,25 Km	Tiempo 0h 30'	Promedio 30,50 Km/h

DISTANCIA (Km) TOTAL	DISTANCIA (Km) PARCIAL	DIRECCIÓN	INFORMACIONES	Km.TOT. REGRES.
9,30	0,90	16 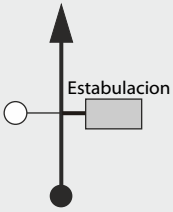 0,00	**Local**	5,95
9,50	0,20	17 4,95	**Local**	5,75
9,57	0,07	18 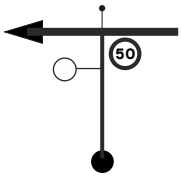 3,62	**Local x CA-161**	5,68
10,82	1,25	19 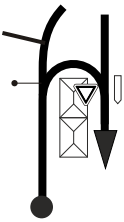 2,26	**CA-161** x Local	4,43
11,32	0,50	20 	**N-634** x N-634	3,93

E-1/2 *"Sierrahermosa"*	CH-1A/2A *P.Asistencia*	Etapa **1ª**	Sección **1ª/2ª**	Sector **2/5**
		Distancia **12,25 Km**	Tiempo **0h 30'**	Promedio **30,50 Km/h**

DISTANCIA (Km) TOTAL	DISTANCIA (Km) PARCIAL	DIRECCIÓN	INFORMACIONES	Km.TOT. REGRES.
11,52	**0,20**	21	**N634** x N634 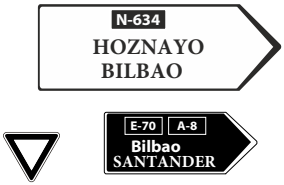	**3,73**
13,52	**2,00**	22	**N634 X N634** 	**1,73**
15,25	**1,70**	23	**N634** x Local **para la siguiente seccion volver a la página 4**	**0**

CH-1A/2A *Entrada P. Asistencia*		CH-1B/2B *Salida P. Asistencia*	Etapa **1ª**	Sección 1/2	Sector 3/6
			Tiempo sector 3 **1h 15′**		Tiempo sector 6 **1h 45′**

3ª y 4ª SECCION

CH-2B *Salida P. Asistencia*		CH-3 *Ceceñas*	Etapa **1ª**	Sección **3ª**	Sector **7**
			Distancia **5,35 Km**	Tiempo **0h 20'**	Promedio **19,05 Km/h**

DISTANCIA (Km) TOTAL	DISTANCIA (Km) PARCIAL	DIRECCIÓN	INFORMACIONES	Km. TOT. REGRES.
0,00	**0,00**	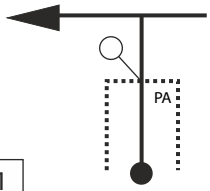 1	**P. Asistencia** xN634l 	5,35
1,70	**1,70**	2	**N634** x N634 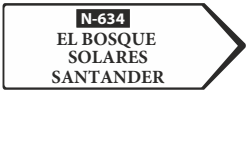	**3,69**
3,70	**2,00**	 3	**N634** x N634 	**1,69**
3,90	**0,20**	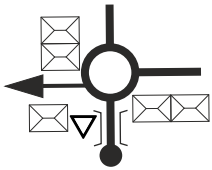 4	**N634** x Local 	**1,49**
4,37	**0,47**	 5	**Local** x CA161 	**1,02**

CH-2B *Salida P. Asistencia*		CH-3 *Ceceñas*	Etapa **1ª**	Sección **3ª**	Sector 7
			Distancia **5,35 Km**	Tiempo **0h 20'**	Promedio **19,05 Km/h**

DISTANCIA (Km) TOTAL	DISTANCIA (Km) PARCIAL	DIRECCIÓN	INFORMACIONES	Km. TOT. REGRES.
4,95	0,62	6	CA161 X LOCAL !!	0,40
5,35	0,40	7	Local 3/4	0

TC 3/4
La Rivera
9,30 km

RADIOS

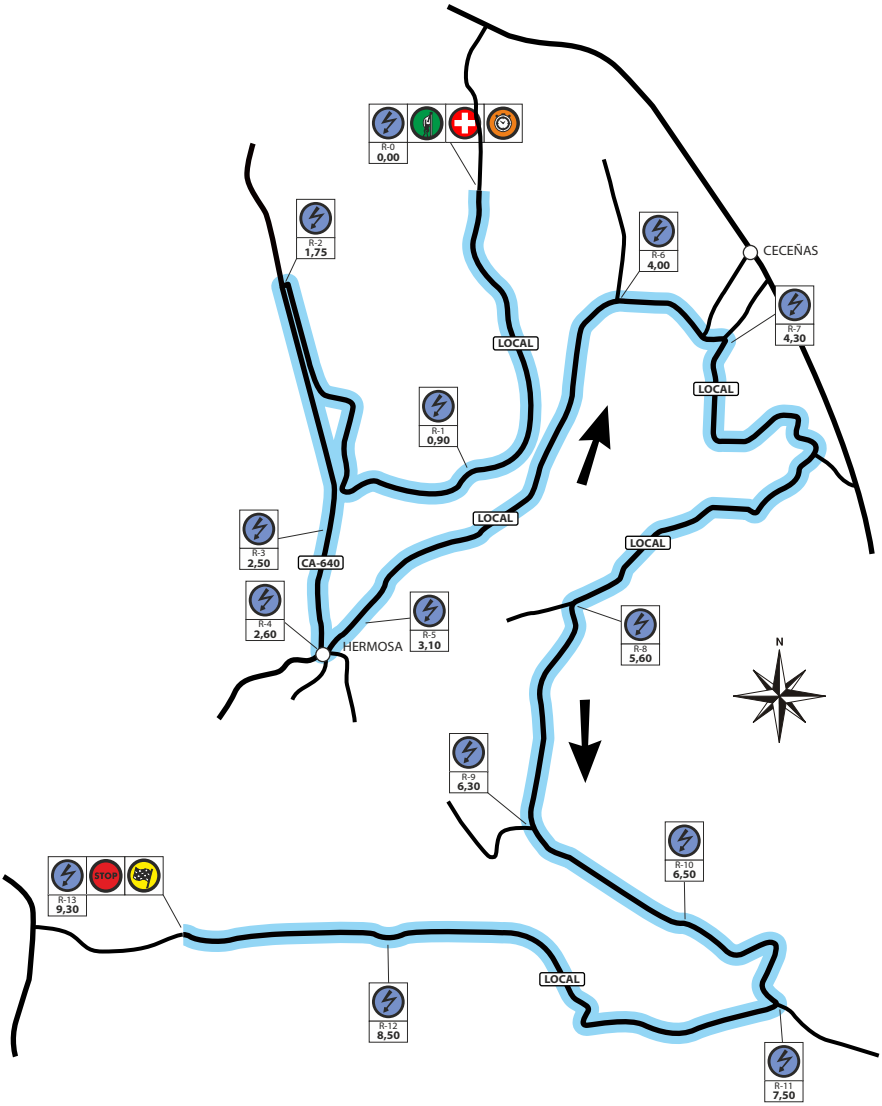

TC 3/4
La Rivera
9,30 km

SALIDA



TC 3/4
La Rivera
9,30 km

LLEGADA

E 3 "La Rivera"	CH-3A P. Asistencia	Etapa 1ª	Sección 3ª	Sector 8
		Distancia 21,55 Km	Tiempo 0h 38′	Promedio 38,03 Km/h

DISTANCIA (Km) TOTAL	DISTANCIA (Km) PARCIAL	DIRECCIÓN	INFORMACIONES	Km. TOT. REGRES.
0,00	0,00	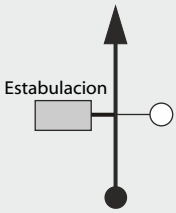 1 9,30	**Local** R-0 3/4	21,55
0,90	0,90	 2 8,40	**Local** R-1	20,65
1,75	0,85	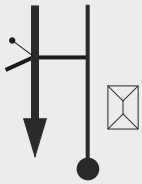 3 7,55	**Local** x CA- 640 !! R-2	19,80
2,50	0,75	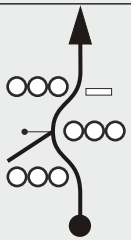 4 6,80	**CA-640** R-3 HERMOSA	19,05
2,60	0,10	5 6,70	**CA-640** x Local R-4 CECEÑAS LA CAVADA	18,95

E 3 "La Rivera"	CH-3A P. Asistencia	Etapa 1ª	Sección 3ª	Sector 8
		Distancia 21,55 Km	Tiempo 0h 38′	Promedio 38,03 Km/h

DISTANCIA (Km) TOTAL	DISTANCIA (Km) PARCIAL	DIRECCIÓN	INFORMACIONES	Km. TOT. REGRES.
3,10	0,50	6 6,20	**Local** R-5	18,45
4,00	0,90	7 5,30	**Local** R-6	17,55
4,30	0,30	8 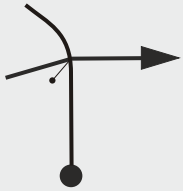 5,00	**Local** x Local R-7	17,25
5,60	1,30	9 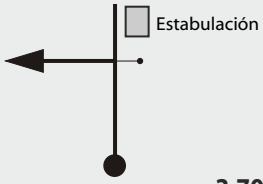 3,70	**Local** !! R-8	15,95
6,30	0,70	10 3,00	**Local** R-9	15,25

E 3 "La Rivera"	CH-3A P.Asistencia	Etapa 1ª	Sección 3ª	Sector 8
		Distancia 21,55 Km	Tiempo 0h 38′	Promedio 38,03 Km/h

DISTANCIA (Km) TOTAL	DISTANCIA (Km) PARCIAL	DIRECCIÓN	INFORMACIONES	Km. TOT. REGRES.
6,50	0,20	11 2,80	**Local**	15,05
6,90	0,40	12 2,40	**Local** R-10	14,65
7,50	0,60	13 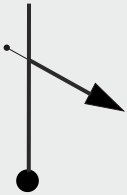 1,80	**Local** x Local !! R-11	14,05
8,20	0,70	14 1,10	**Local** x Local	13,35
8,50	0,30	15 0,80	**Local** R-12	13,05

E 3 "La Rivera"	CH-3A P.Asistencia	Etapa 1ª	Sección 3ª	Sector 8
		Distancia 21,55 Km	Tiempo 0h 38'	Promedio 38,03 Km/h

DISTANCIA (Km) TOTAL	DISTANCIA (Km) PARCIAL	DIRECCIÓN	INFORMACIONES	Km.TOT. REGRES.
9,30	0,80	16 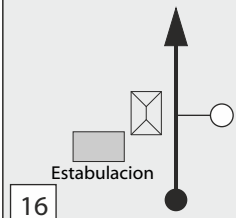 0,00	**Local**	12,25
9,50	0,20	17 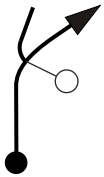	**Local** R-13	12,05
9,60	0,10	18 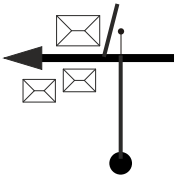	**Local** x CA-161	11,95
10,50	0,90	19 	**CA-161** x CA-160 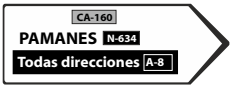	11,90
12,70	2,20	20	**CA-160** x N-634 !! 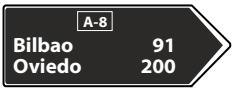	9,70

E 3/4 "La Rivera"	CH-3A/4A P. Asistencia	Etapa 1ª	Sección 3ª	Sector 8
		Distancia 21,55 Km	Tiempo 0h 38′	Promedio 38,03 Km/h

DISTANCIA (Km) TOTAL	DISTANCIA (Km) PARCIAL	DIRECCIÓN	INFORMACIONES	Km. TOT. REGRES.
14,40	1,70	16 	N634	8,00
14,60	0,20	17 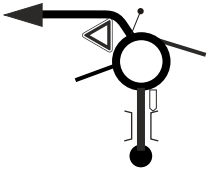	N634	7,20
17,20	2,60	18 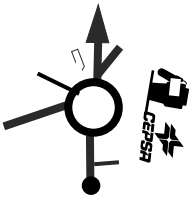	N634	4,60
17,80	0,60	19 	N634	4,00

E-3 "LARIVERA"	CH-3A P.Asistencia	Etapa 1ª	Sección 3	Sector 8
		Distancia 21,55 Km	Tiempo 0h 38'	Promedio 38,03 Km/h

DISTANCIA (Km) TOTAL	DISTANCIA (Km) PARCIAL	DIRECCIÓN	INFORMACIONES	Km. TOT. REGRES.
18,00	0,20	21	**N634** x N634	3,80
20,00	2,00	22	**N634 X N634**	1,80
21,70	1,70	23 REPSOL	**N634** x Local 3A	0

CH-1A/2A *Entrada P. Asistencia*		CH-1B/2B *Salida P. Asistencia*	Etapa **1ª**	Sección 3/4	Sector **9**
			Tiempo sector 5 **1h 45'**		Tiempo sector 9 **1h 15'**

CH-3B *Salida P. Asistencia*		CH-4 *Ceceñas*	Etapa **1ª**	Sección **4ª**	Sector **11**
			Distancia **5,35 Km**	Tiempo **0h 20'**	Promedio **19,05 Km/h**

DISTANCIA (Km) TOTAL	DISTANCIA (Km) PARCIAL	DIRECCIÓN	INFORMACIONES	Km. TOT. REGRES.
0,00	**0,00**	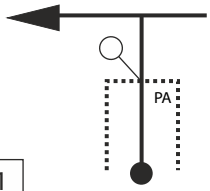 1	**P. Asistencia** xN634l 	5,35
1,70	**1,70**	2	**N634** x N634 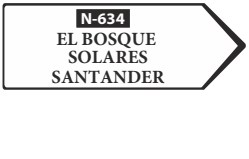	**3,69**
3,70	**2,00**	 3	**N634** x N634 	**1,69**
3,90	**0,20**	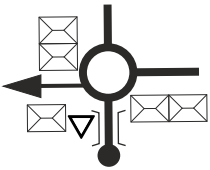 4	**N634** x Local 	**1,49**
4,37	**0,47**	 5	**Local** x CA161 	**1,02**

CH-3B *Salida P. Asistencia*		CH-4 *Ceceñas*	Etapa **1ª**	Sección **4**	Sector **11**
			Distancia **5,35 Km**	Tiempo **0h 20'**	Promedio **19,05 Km/h**

DISTANCIA (Km) TOTAL	DISTANCIA (Km) PARCIAL	DIRECCIÓN	INFORMACIONES	Km. TOT. REGRES.
4,95	0,62	6	CA161 X LOCAL !!	0,40
5,35	0,40	7	Local 3/4	0

TC 3/4
La Rivera
9,30 km

RADIOS

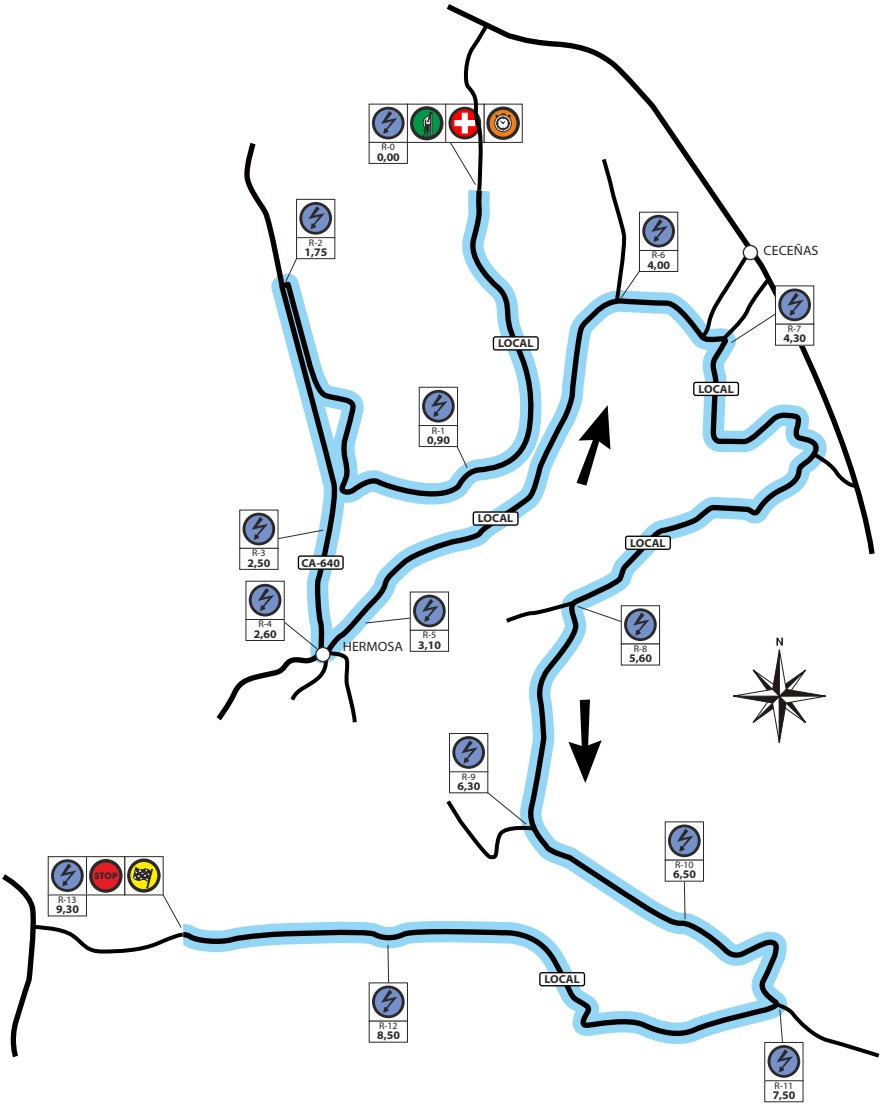

TC 3/4
La Rivera
9,30 km

SALIDA



TC 3/4
La Rivera
9,30 km

LLEGADA

E 3/4 "La Rivera"	CH-4A *fin de Rally*	Etapa 1ª	Sección 4ª	Sector 12
		Distancia 17,30 Km	Tiempo 0h 30'	Promedio 34,60 Km/h

DISTANCIA (Km) TOTAL	DISTANCIA (Km) PARCIAL	DIRECCIÓN	INFORMACIONES	Km. TOT. REGRES.
0,00	0,00	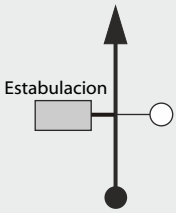 1 9,30	**Local** R-0 3/4	17,30
0,90	0,90	 2 8,40	**Local** R-1	16,40
1,75	0,85	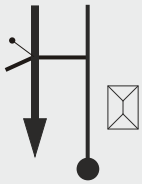 3 7,55	**Local** x CA- 640 !! R-2	15,55
2,50	0,75	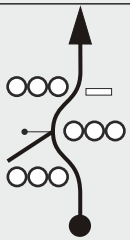 4 6,80	**CA-640** R-3 HERMOSA	14,80
2,60	0,10	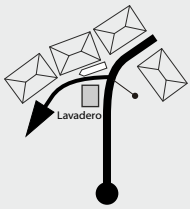 5 6,70	**CA-640** x Local R-4 CECEÑAS LA CAVADA	14,70

E 3/4 "La Rivera"	CH-4A *fin de Rally*	Etapa 1ª	Sección 3ª/4ª	Sector 12
		Distancia 17,30 Km	Tiempo 0h 30'	Promedio 34,60 Km/h

DISTANCIA (Km) TOTAL	DISTANCIA (Km) PARCIAL	DIRECCIÓN	INFORMACIONES	Km. TOT. REGRES.
3,10	0,50	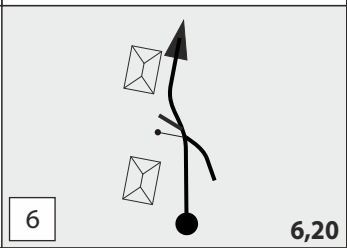	**Local** R-5	14,20
4,00	0,90	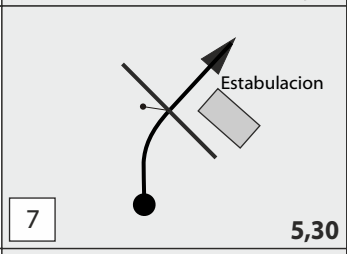	**Local** R-6	13,30
4,30	0,30	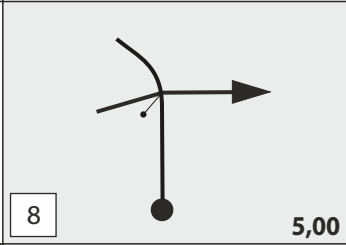	**Local** x Local R-7	13,00
5,60	1,30	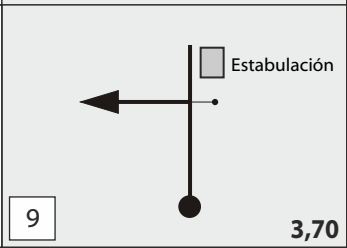	**Local** !! R-8	11,70
6,30	0,70	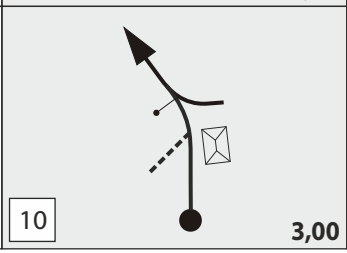	**Local** R-9	11,00

E 4 *"La Rivera"*		**CH-4A** *P.Asistencia*	Etapa **1ª**	Sección **4ª**	Sector **12**
			Distancia **17,30Km**	Tiempo **0h 30'**	Promedio **30,4 Km/h**

DISTANCIA (Km) TOTAL	DISTANCIA (Km) PARCIAL	DIRECCIÓN	INFORMACIONES	Km.TOT. REGRES.
6,50	**0,20**	11 **2,80**	**Local**	**10,80**
6,90	**0,40**	12 **2,40**	**Local** **R-10**	**10,40**
7,50	**0,60**	13 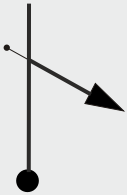 **1,80**	**Local** x Local **!!** **R-11**	**9,80**
8,20	**0,70**	14 **1,10**	**Local** x Local	**9,10**
8,50	**0,30**	15 **0,80**	**Local** **R-12**	**8,20**

E 4 "La Rivera"	CH-4A *fin de Rally*	Etapa 1ª	Sección 4ª	Sector 12
		Distancia 17,30 Km	Tiempo 0h 30'	Promedio 34,60 Km/h

DISTANCIA (Km) TOTAL	DISTANCIA (Km) PARCIAL	DIRECCIÓN	INFORMACIONES	Km. TOT. REGRES.
9,30	0,80	16 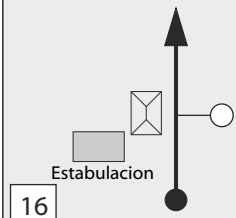 0,00	**Local**	7,40
9,50	0,20	17 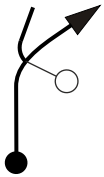	**Local** R-13	7,20
9,60	0,10	18 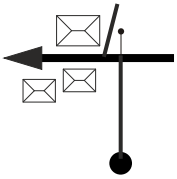	**Local** x CA-161	7,10
10,50	0,90	19 	**CA-161** x CA-160 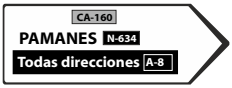	6,20
12,70	2,20	20	**CA-160** x N-634 !! 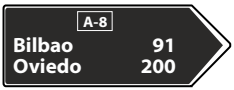	4,00

E 4 "La Rivera"	CH-4A *fin de Rally*	Etapa 1ª	Sección 4ª	Sector 12
		Distancia 17,30 Km	Tiempo 0h 30'	Promedio 34,60 Km/h

DISTANCIA (Km) TOTAL	DISTANCIA (Km) PARCIAL	DIRECCIÓN	INFORMACIONES	Km. TOT. REGRES.
14,40	1,70	16	N634 A-8 Bilbao SOLARES N-634 SOBREMAZAS	2,75
14,55	0,15	17	N634 N-634 SOBREMAZAS	2,60
17.05	2,60	18	N634 X LOCAL 4A	0,00

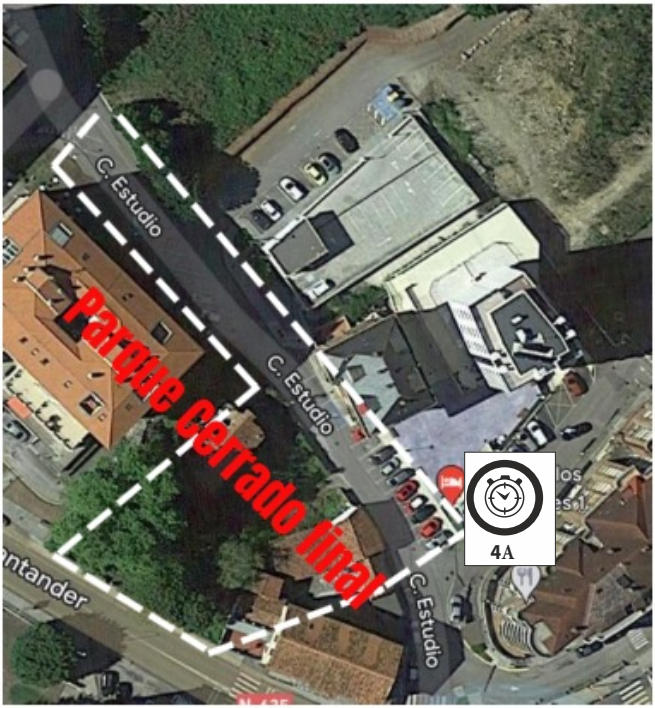
C. Estudio
C. Estudio
C. Estudio
Parque cerrado final
4A
ntander



OK