

RUTOMETRO



III SOLO RENAULT Turbo

JUNTA VECINAL DE SÁMANO

ONTÓN-OTAÑES 4 Y 5 JUNIO 2021

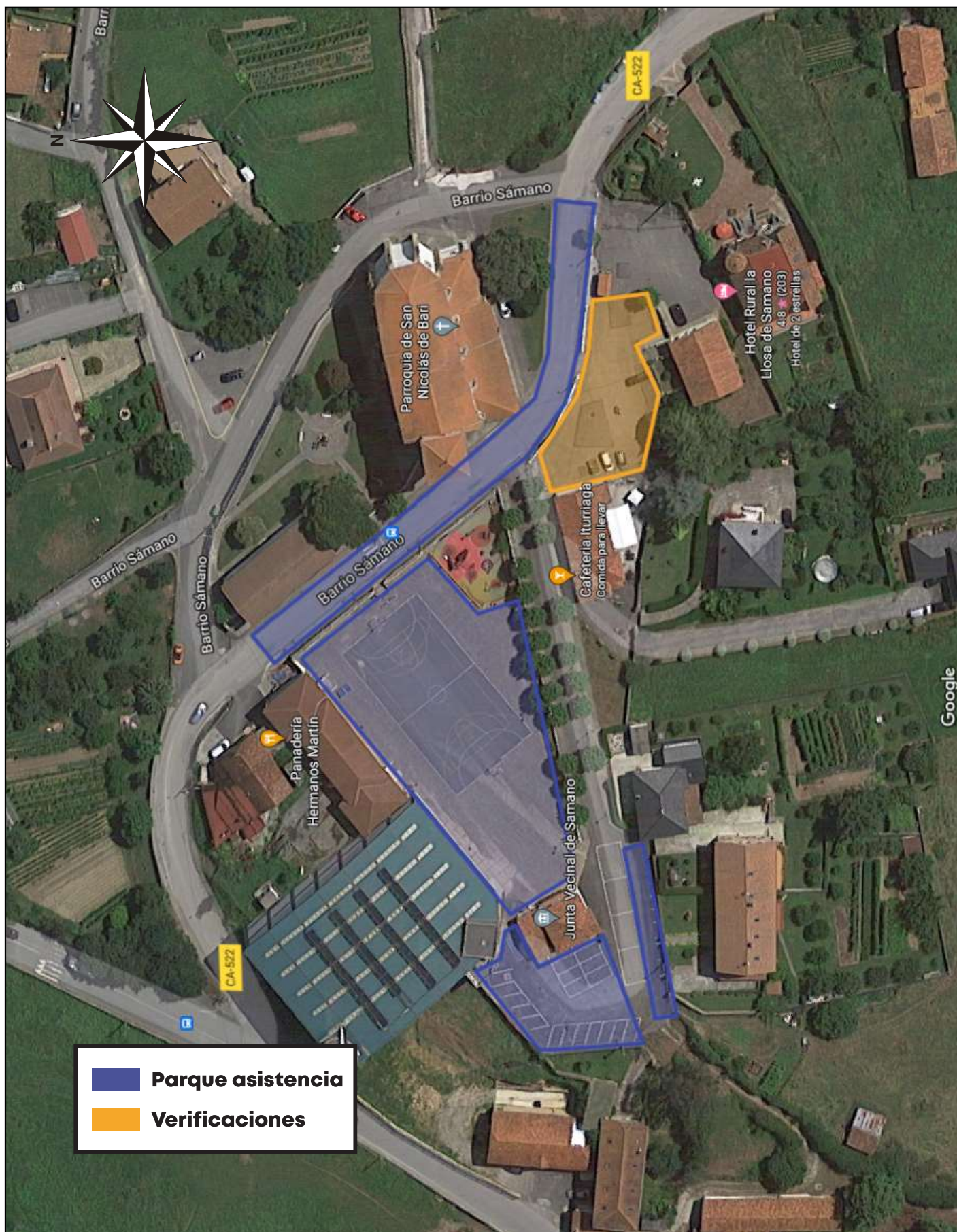
DYA
DE CANTABRIA
Desde 1997 contigo




Copa Turbo Dicken's






PARQUE DE ASISTENCIA - VERIFICACIONES

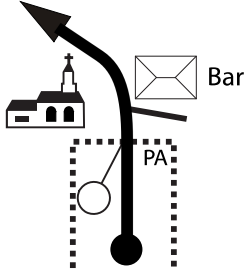

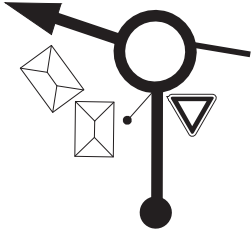







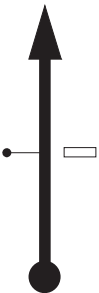








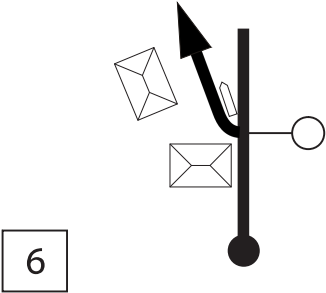






1^a - 2^a - 3^a
SECCION

| | | | | | |
|---|--|---|-------------------------------|---|-------------------------------|
|  CH-1/CH-4/CH-7 Salida P. Asistencia |  |  CH-2/CH-5/CH-8 Otañes | Etapa 1^a | Sección 1^a/2^a/3^a | Sector 1/3/5 |
| | | | Distancia 5,44 Km | Tiempo 0h 15' | Promedio 21,76 Km/h |

| DISTANCIA (Km) | | DIRECCIÓN | INFORMACIONES | Km. TOT. REGRES. |
|----------------|-------------|--|--|------------------|
| TOTAL | PARCIAL | | | |
| 0,00 | 0,00 | <div style="border: 1px solid black; padding: 2px; display: inline-block;">1</div>  | P. Asistencia x CA-522  | 5,44 |
| 1,06 | 1,06 | <div style="border: 1px solid black; padding: 2px; display: inline-block;">2</div>  | CA-522  | 4,38 |
| 2,22 | 1,16 | <div style="border: 1px solid black; padding: 2px; display: inline-block;">3</div>  | CA-522 x CA-251   | 3,22 |
| 2,53 | 0,31 | <div style="border: 1px solid black; padding: 2px; display: inline-block;">4</div>  | CA-251 x CA-250   | 2,91 |
| 3,47 | 0,94 | <div style="border: 1px solid black; padding: 2px; display: inline-block;">5</div>  | CA-250  | 1,97 |

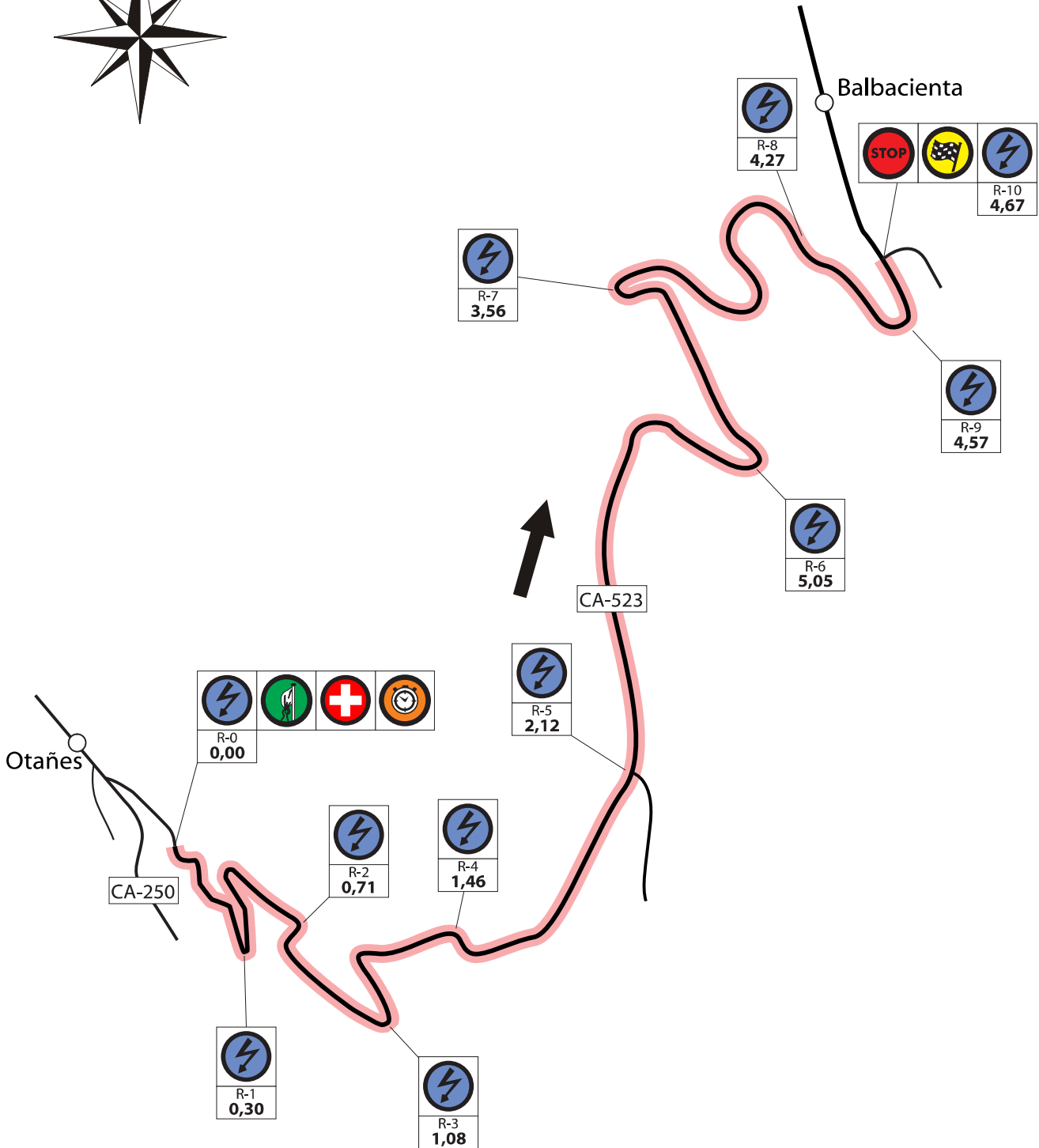
| | | | | | |
|---|--|---|-------------------------------|---|-------------------------------|
|  CH-1/CH-4/CH-7 Salida P. Asistencia |  |  CH-2/CH-5/CH-8 Otañes | Etapa 1^a | Sección 1^a/2^a/3^a | Sector 1/3/5 |
| | | | Distancia 5,44 Km | Tiempo 0h 15' | Promedio 21,76 Km/h |

| DISTANCIA (Km) | | DIRECCIÓN | INFORMACIONES | Km. TOT. REGRES. |
|----------------|-------------|---|--|------------------|
| TOTAL | PARCIAL | | | |
| 5,44 | 1,97 |  | CA-250 x CA-523    | 0,00 |
| | | | | |
| | | | | |
| | | | | |
| | | | | |



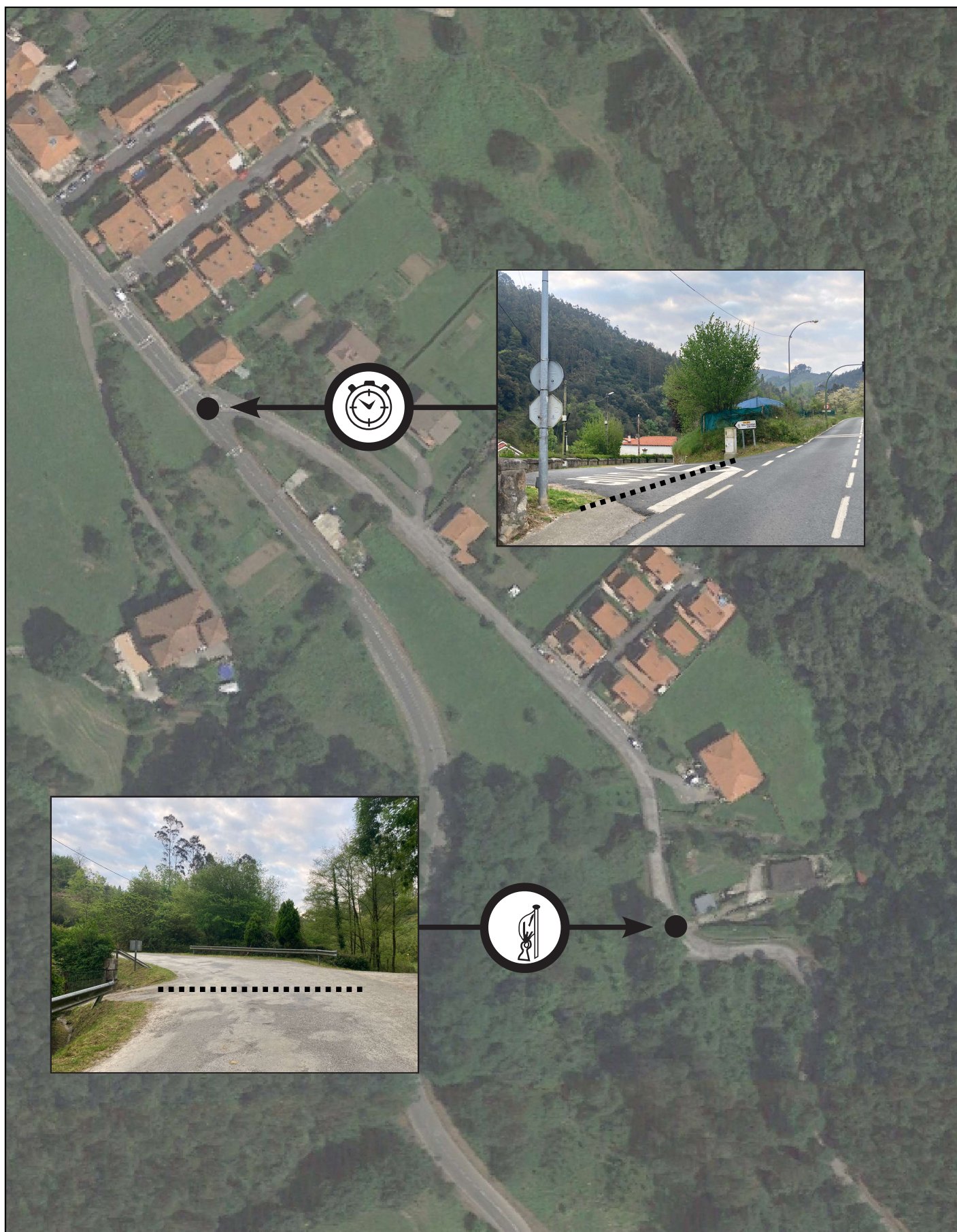
TC-1/2/3
OTAÑES - ONTON
4,67 km

RADIOS




TC-1/2/3
OTAÑES - ONTON
4,67 km




SALIDA

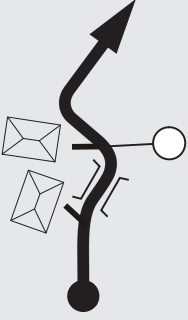






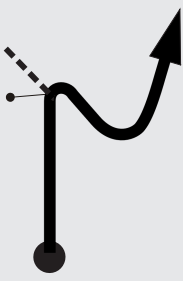








TC-1/2/3
OTAÑES - ONTON
4,67 km



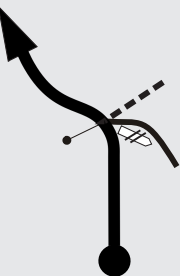






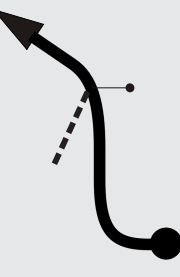

LLEGADA






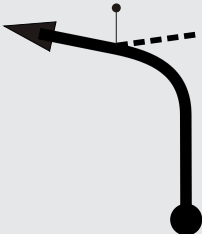

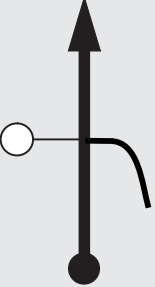







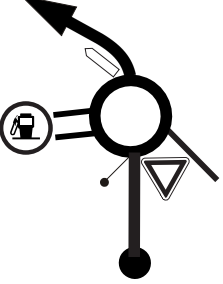



| | | | | | |
|---|--|---|------------------------------|----------------------------|-------------------------------|
|  TC-1/TC-4/TC-7 "Otañes - Ontón" |  |  CH-3/CH-6/CH-9 Entrada P.sisencia | Etapa 1a | Sección 1a/2a/3a | Sector 2/4/6 |
| | | | Distancia 14,03 Km | Tiempo 0h 25' | Promedio 33,67 Km/h |

| DISTANCIA (Km) | | DIRECCIÓN | INFORMACIONES | Km.TOT. REGRES. | |
|----------------|-------------|--|--|--|--------------|
| TOTAL | PARCIAL | | | | |
| 0,00 | 0,00 | <div style="border: 1px solid black; padding: 2px; width: 20px; margin: 0 auto;">1</div>  | CA-523  1-2-3 |  R-0  S-1 | 14,03 |
| 0,30 | 0,30 | <div style="border: 1px solid black; padding: 2px; width: 20px; margin: 0 auto;">2</div>  | CA-523 |  R-1 | 13,73 |
| 0,49 | 0,19 | <div style="border: 1px solid black; padding: 2px; width: 20px; margin: 0 auto;">3</div>  | CA-523 !! SE ESTRECHA EN EL PUENTE | | 13,54 |
| 0,71 | 0,22 | <div style="border: 1px solid black; padding: 2px; width: 20px; margin: 0 auto;">4</div>  | CA-523 |  R-2 | 13,32 |
| 1,08 | 0,37 | <div style="border: 1px solid black; padding: 2px; width: 20px; margin: 0 auto;">5</div>  | CA-523 |  R-3 | 12,95 |

| | | | | | |
|---|--|---|------------------------------|----------------------------|-------------------------------|
|  TC-1/TC-4/TC-7 "Otañes - Ontón" |  |  CH-3/CH-6/CH-9 Entrada P.sisencia | Etapa 1ª | Sección 1ª/2ª/3ª | Sector 2/4/6 |
| | | | Distancia 14,03 Km | Tiempo 0h 25' | Promedio 33,67 Km/h |

| DISTANCIA (Km) | | DIRECCIÓN | INFORMACIONES | Km.TOT. REGRES. |
|----------------|---------|---|---|-----------------|
| TOTAL | PARCIAL | | | |
| 1,46 | 0,38 |  | CA-523  | 12,57 |
| 2,12 | 0,66 |  | CA-523   | 11,91 |
| 3,05 | 0,93 |  | CA-523  | 10,98 |
| 3,56 | 0,51 |  | CA-523  | 10,47 |
| 4,27 | 0,71 |  | CA-523  | 9,76 |




| | | | | | |
|---|--|---|------------------------------|----------------------------|-------------------------------|
|  TC-1/TC-4/TC-7 "Otañes - Ontón" |  |  CH-3/CH-6/CH-9 Entrada P.sisencia | Etapa 1a | Sección 1a/2a/3a | Sector 2/4/6 |
| | | | Distancia 14,03 Km | Tiempo 0h 25' | Promedio 33,67 Km/h |




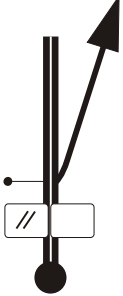

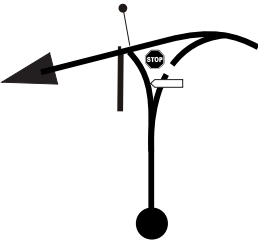










| DISTANCIA (Km) | | DIRECCIÓN | INFORMACIONES | Km.TOT. REGRES. |
|----------------|---------|--|---|-----------------|
| TOTAL | PARCIAL | | | |
| 4,57 | 0,30 |  <div style="display: flex; justify-content: space-between; align-items: center;"> <div style="border: 1px solid black; padding: 2px;">11</div> <div>0,10</div> </div> | CA-523  | 9,46 |
| 4,67 | 0,10 |  <div style="display: flex; justify-content: space-between; align-items: center;"> <div style="border: 1px solid black; padding: 2px;">12</div> <div>0,00</div> </div> | CA-523  | 9,36 |
| 5,05 | 0,38 |  <div style="display: flex; justify-content: space-between; align-items: center;"> <div style="border: 1px solid black; padding: 2px;">13</div> <div></div> </div> | CA-523  1-2-3 <div style="border: 1px solid black; padding: 2px; display: inline-block;">BALTEZANA</div>  | 8,98 |
| 6,55 | 1,50 |  <div style="display: flex; justify-content: space-between; align-items: center;"> <div style="border: 1px solid black; padding: 2px;">14</div> <div></div> </div> | CA-523 x N-634  SANTANDER  | 7,48 |
| 7,35 | 0,80 |  <div style="display: flex; justify-content: space-between; align-items: center;"> <div style="border: 1px solid black; padding: 2px;">15</div> <div></div> </div> | N-634    | 6,68 |




12




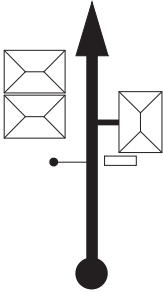

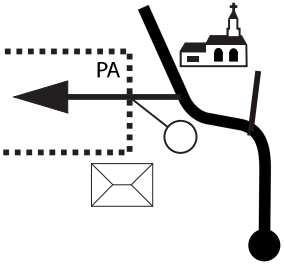



0,17

| | | | | | |
|---|--|---|-------------------------------|---|-------------------------------|
|  TC-1/TC-4/TC-7 "Otañes - Ontón" |  |  CH-3/CH-6/CH-9 Entrada P.sisencia | Etapa 1^a | Sección 1^a/2^a/3^a | Sector 2/4/6 |
| | | | Distancia 14,03 Km | Tiempo 0h 25' | Promedio 33,67 Km/h |


| DISTANCIA (Km) | | DIRECCIÓN | INFORMACIONES | Km.TOT. REGRES. |
|----------------|---------|---|---|-----------------|
| TOTAL | PARCIAL | | | |
| 7,52 | 0,17 |  | N-634 x A-8   | 6,51 |
| 10,68 | 3,16 |  | A-8 x Local  | 3,35 |
| 10,92 | 0,24 |  | Local x Local   | 3,11 |
| 11,13 | 0,21 |  | Local x CA-251    | 2,90 |
| 11,86 | 0,73 |  | CA-251 x CA-522    | 2,17 |




| | | | | | |
|---|--|--|------------------------------|----------------------------|-------------------------------|
|  TC-1/TC-4/TC-7 "Otañes - Ontón" |  |  CH-3/CH-6/CH-9 Entrada P. sisencia | Etapa 1ª | Sección 1ª/2ª/3ª | Sector 2/4/6 |
| | | | Distancia 14,03 Km | Tiempo 0h 25' | Promedio 33,67 Km/h |

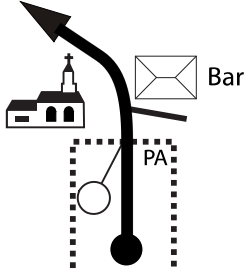

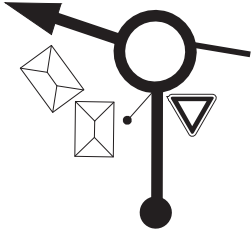





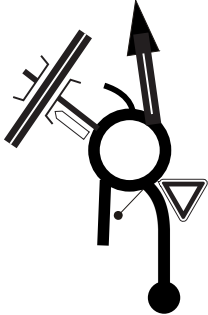


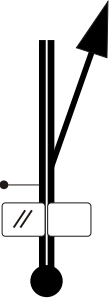



| DISTANCIA (Km) | | DIRECCIÓN | INFORMACIONES | Km. TOT. REGRES. |
|----------------|-------------|---|---|------------------|
| TOTAL | PARCIAL | | | |
| 12,92 | 1,06 | <div style="border: 1px solid black; padding: 2px; display: inline-block;">21</div>  | CA-522   | 1,11 |
| 13,75 | 0,83 | <div style="border: 1px solid black; padding: 2px; display: inline-block;">22</div>  | CA-522  | 0,28 |
| 14,03 | 0,28 | <div style="border: 1px solid black; padding: 2px; display: inline-block;">23</div>  | CA-522 x P. Asistencia  | 0,00 |
| | | | | |
| | | | | |













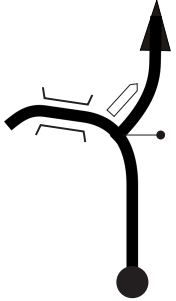

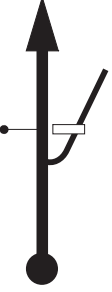

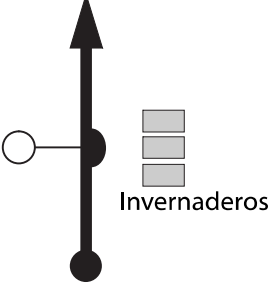

4^a - 5^a - 6^a
SECCION



| | | | | | |
|--|--|---|-------------------------------|---|-------------------------------|
|  CH-10/CH-13/CH-16 Salida P. Asistencia |  |  CH-11/CH-14/CH-17 Baltezana | Etapa 1^a | Sección 3^a/4^a/5^a | Sector 7/9/11 |
| | | | Distancia 9,06 Km | Tiempo 0h 20' | Promedio 27,18 Km/h |

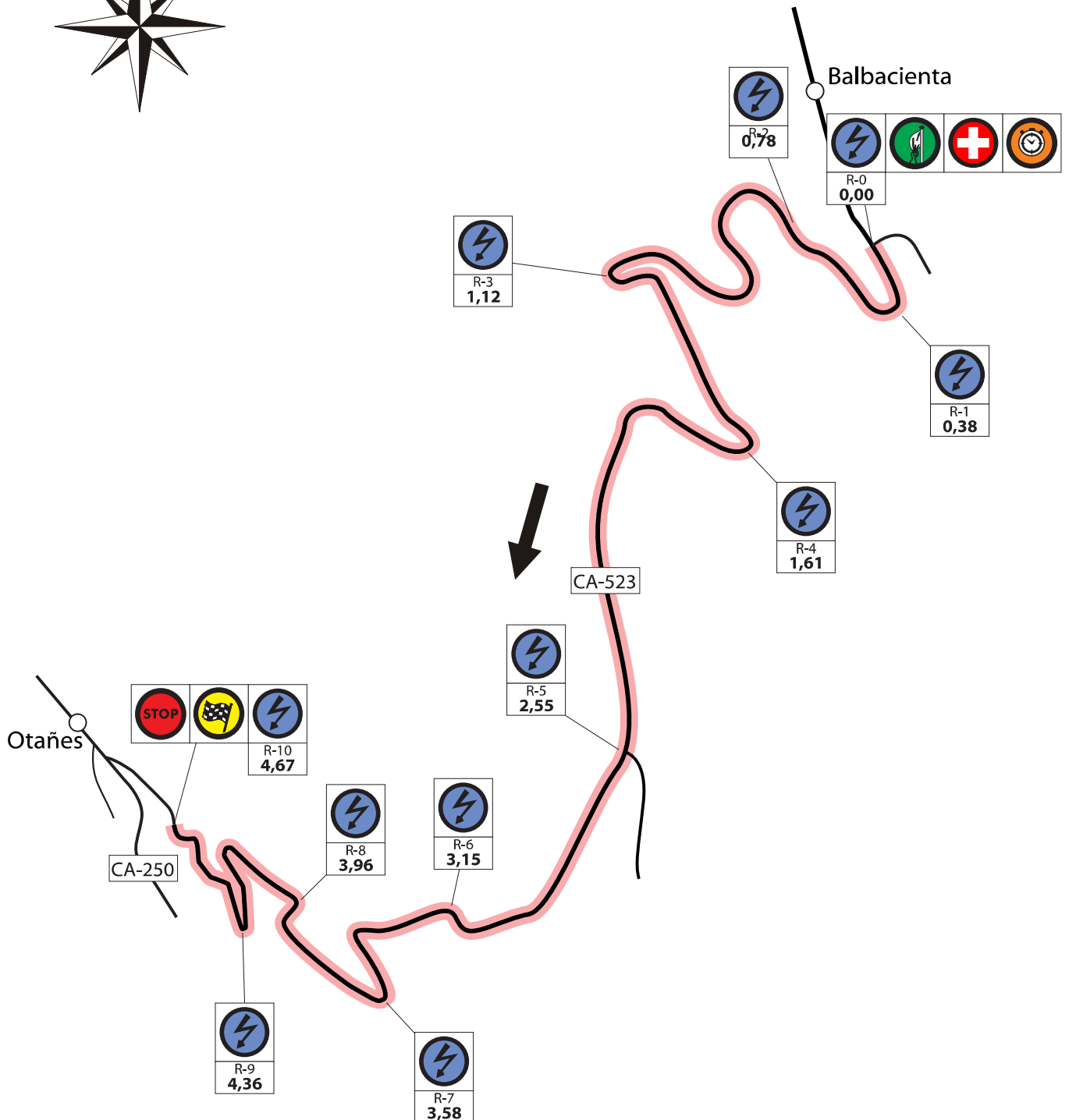

| DISTANCIA (Km) | | DIRECCIÓN | INFORMACIONES | Km. TOT. REGRES. |
|----------------|-------------|--|---|------------------|
| TOTAL | PARCIAL | | | |
| 0,00 | 0,00 | <div style="border: 1px solid black; padding: 2px; display: inline-block;">1</div>  | P. Asistencia x CA-522  | 15,45 |
| 1,06 | 0,46 | <div style="border: 1px solid black; padding: 2px; display: inline-block;">2</div>  | CA-522  | 14,99 |
| 2,22 | 1,35 | <div style="border: 1px solid black; padding: 2px; display: inline-block;">3</div>  | CA-522 x CA-251    | 13,64 |
| 2,83 | 0,32 | <div style="border: 1px solid black; padding: 2px; display: inline-block;">4</div>  | CA-251 x A-8   | 13,32 |
| 5,78 | 0,67 | <div style="border: 1px solid black; padding: 2px; display: inline-block;">5</div>  | A-8 x Local    | 9,57 |

| | | | | | |
|--|--|---|-----------------------------|----------------------------|-------------------------------|
|  CH-10/CH-13/CH-16 Salida P. Asistencia |  |  CH-11/CH-14/CH-17 Baltezana | Etapa 1ª | Sección 3ª/4ª/5ª | Sector 7/9/11 |
| | | | Distancia 9,06 Km | Tiempo 0h 20' | Promedio 27,18 Km/h |

| DISTANCIA (Km) | | DIRECCIÓN | INFORMACIONES | Km. TOT. REGRES. |
|----------------|-------------|---|--|------------------|
| TOTAL | PARCIAL | | | |
| 6,05 | 1,08 | <div style="border: 1px solid black; padding: 2px; display: inline-block;">6</div>  | Local x N-634   | 8,49 |
| 6,60 | 1,78 | <div style="border: 1px solid black; padding: 2px; display: inline-block;">7</div>  | N-634    | 6,71 |
| 7,45 | 0,75 | <div style="border: 1px solid black; padding: 2px; display: inline-block;">8</div>  | N-634 x CA-523  | 15,45 |
| 7,74 | 0,46 | <div style="border: 1px solid black; padding: 2px; display: inline-block;">9</div>  | CA-523  | 14,99 |
| 9,06 | 1,35 | <div style="border: 1px solid black; padding: 2px; display: inline-block;">10</div>  | CA-523  | 13,64 |


TC-4/5/6
ONTON - OTAÑES
4,67 km

RADIOS




TC-4/5/6
ONTON - OTAÑES
4,67 km




LLEGADA

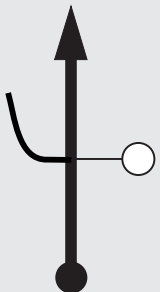



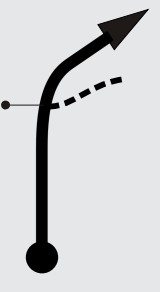

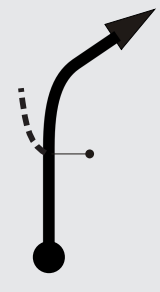

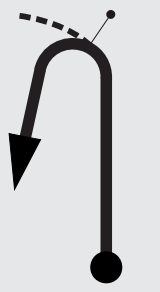





TC-4/5/6
ONTON - OTAÑES
4,67 km

SALIDA



| | | | | | |
|---|--|--|------------------------------|----------------------------|-------------------------------|
|  TC-4/TC-5/TC-6 "Ontón - Otañes" |  |  CH-12/CH-15/CH-18 Entrada P.Asistencia | Etapa 1ª | Sección 3ª/4ª/5ª | Sector 8/10/12 |
| | | | Distancia 10,43 Km | Tiempo 0h 20' | Promedio 31,29 Km/h |

| DISTANCIA (Km) | | DIRECCIÓN | INFORMACIONES | Km.TOT. REGRES. |
|----------------|---------|--|--|-----------------|
| TOTAL | PARCIAL | | | |
| 0,00 | 0,00 | <div style="border: 1px solid black; padding: 2px; display: inline-block;">1</div>  | CA-523  4-5-6  R-0  S-1 | 15,45 |
| 0,38 | 0,38 | <div style="border: 1px solid black; padding: 2px; display: inline-block;">2</div>  | CA-523  R-1 | 14,99 |
| 0,78 | 0,40 | <div style="border: 1px solid black; padding: 2px; display: inline-block;">3</div>  | CA-523  R-2 | 13,64 |
| 1,12 | 0,34 | <div style="border: 1px solid black; padding: 2px; display: inline-block;">4</div>  | CA-523  R-3 | 13,32 |
| 1,61 | 0,49 | <div style="border: 1px solid black; padding: 2px; display: inline-block;">5</div>  | CA-523  R-4 | 12,04 |



TC-4/TC-5/TC-6
"Ontón - Otañes"



CH-12/CH-15/CH-18
Entrada P. Asistencia

Etapa
1a

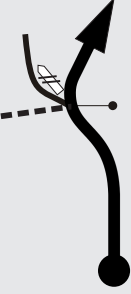



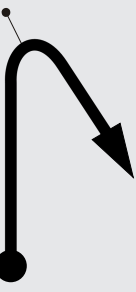

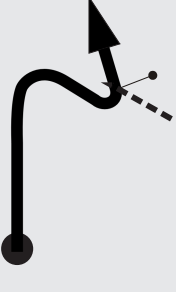


Sección
3a/4a/5a 8/10/12

Sector

Distancia
10,43 Km

Tiempo
0h 20'




Promedio
31,29 Km/h








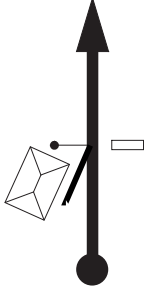





| DISTANCIA (Km) | | DIRECCIÓN | INFORMACIONES | Km. TOT. REGRES. |
|----------------|---------|---|--|------------------|
| TOTAL | PARCIAL | | | |
| 2,55 | 0,94 | <div style="border: 1px solid black; padding: 2px; display: inline-block;">6</div>  | CA-523  barrio Talledo | 11,10 |
| 3,15 | 0,60 | <div style="border: 1px solid black; padding: 2px; display: inline-block;">7</div>  | CA-523  | 10,24 |
| 3,58 | 0,43 | <div style="border: 1px solid black; padding: 2px; display: inline-block;">8</div>  | CA-523  | 9,57 |
| 3,96 | 0,38 | <div style="border: 1px solid black; padding: 2px; display: inline-block;">9</div>  | CA-523  | 8,49 |
| 4,17 | 0,21 | <div style="border: 1px solid black; padding: 2px; display: inline-block;">10</div>  | CA-523 !! SE ESTRECHA EN EL PUENTE | 6,71 |













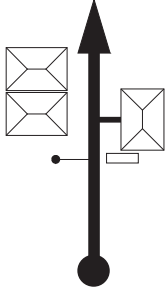

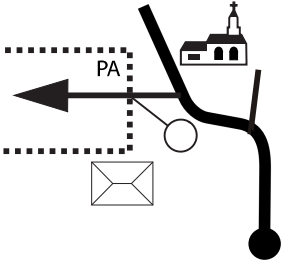

0,19

23

| | | | | | |
|---|--|--|------------------------------|----------------------------|-------------------------------|
|  TC-4/TC-5/TC-6 "Ontón - Otañes" |  |  CH-12/CH-15/CH-18 Entrada P.Asistencia | Etapa 1ª | Sección 3ª/4ª/5ª | Sector 8/10/12 |
| | | | Distancia 10,43 Km | Tiempo 0h 20' | Promedio 31,29 Km/h |

| DISTANCIA (Km) | | DIRECCIÓN | INFORMACIONES | Km.TOT. REGRES. |
|----------------|---------|---|--|-----------------|
| TOTAL | PARCIAL | | | |
| 4,36 | 0,19 |  11 | CA-523  R-9 | 15,45 |
| 4,67 | 0,31 |  12 | CA-523  4-5-6 | 15,45 |
| 4,90 | 0,23 |  13 | CA-523 x CA-250  4-5-6  BALTEZANA 1 CASTRO URDIALES 5,8 | 14,99 |
| 7,65 | 2,75 |  14 | CA-250  | 13,64 |
| 7,74 | 0,09 |  15 | CA-250 x CA-251    | 13,64 |

| | | | | | |
|---|--|---|------------------------------|----------------------------|-------------------------------|
|  TC-4/TC-5/TC-6 "Ontón - Otañes" |  |  CH-12/CH-15/CH-18 Entrada P. Asistencia | Etapa 1ª | Sección 3ª/4ª/5ª | Sector 8/10/12 |
| | | | Distancia 10,43 Km | Tiempo 0h 20' | Promedio 31,29 Km/h |

| DISTANCIA (Km) | | DIRECCIÓN | INFORMACIONES | Km. TOT. REGRES. |
|----------------|-------------|---|---|------------------|
| TOTAL | PARCIAL | | | |
| 8,14 | 0,40 |  <div style="border: 1px solid black; padding: 2px; display: inline-block;">16</div> | CA-251 x CA-522    | 13,32 |
| 9,30 | 1,16 |  <div style="border: 1px solid black; padding: 2px; display: inline-block;">17</div> | CA-522   | 11,10 |
| 10,14 | 0,84 |  <div style="border: 1px solid black; padding: 2px; display: inline-block;">18</div> | CA-522  | 10,24 |
| 10,41 | 0,27 |  <div style="border: 1px solid black; padding: 2px; display: inline-block;">19</div> | CA-522 x P. Asistencia  12-15-18 | 9,57 |
| | | | | |

